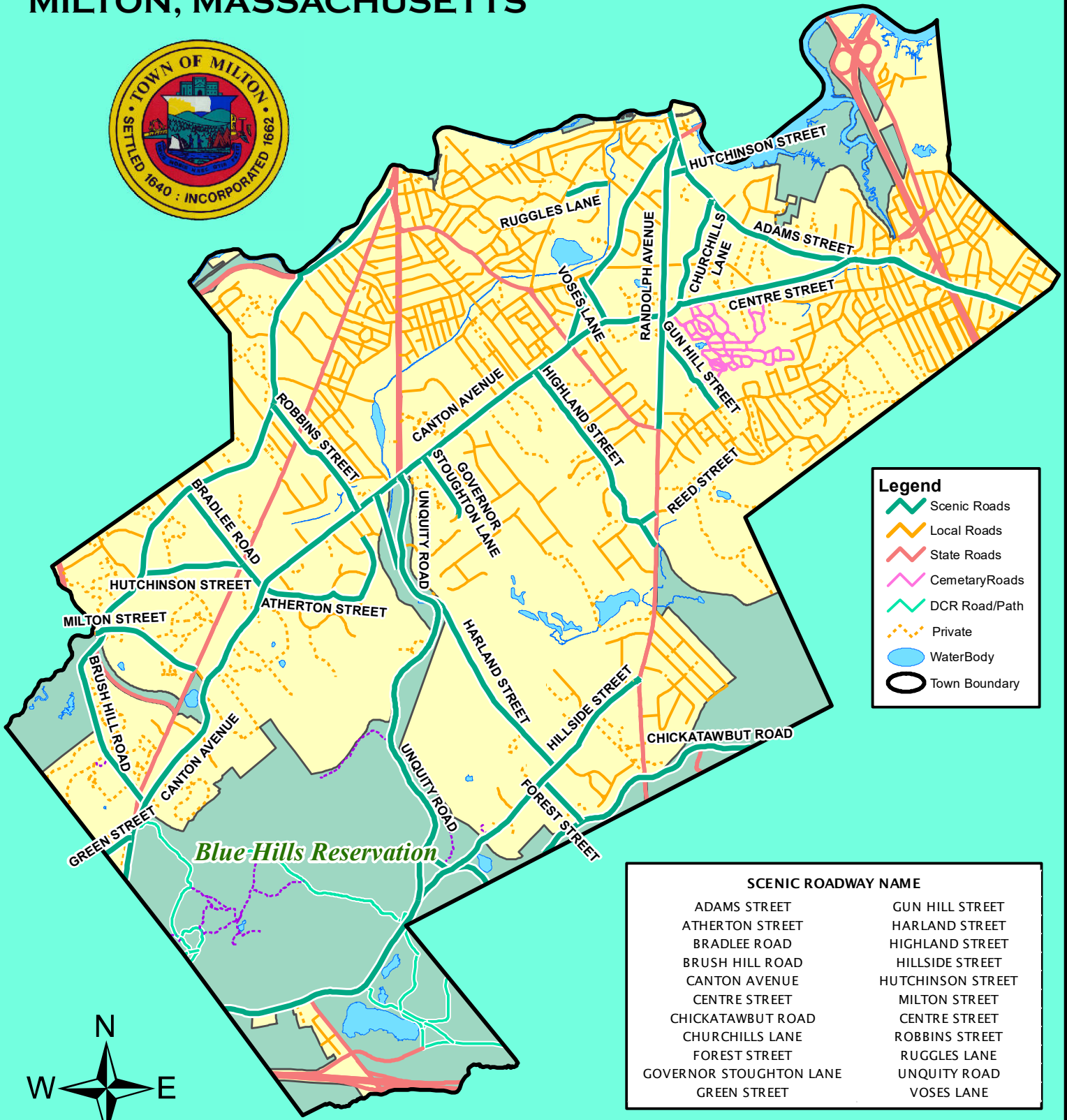


# SCENIC ROADS

MILTON, MASSACHUSETTS

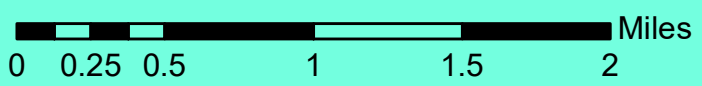



**Legend**

- Scenic Roads
- Local Roads
- State Roads
- Cemetery Roads
- DCR Road/Path
- Private
- WaterBody
- Town Boundary

**SCENIC ROADWAY NAME**

|                         |                   |
|-------------------------|-------------------|
| ADAMS STREET            | GUN HILL STREET   |
| ATHERTON STREET         | HARLAND STREET    |
| BRADLEE ROAD            | HIGHLAND STREET   |
| BRUSH HILL ROAD         | HILLSIDE STREET   |
| CANTON AVENUE           | HUTCHINSON STREET |
| CENTRE STREET           | MILTON STREET     |
| CHICKATAWBUT ROAD       | CENTRE STREET     |
| CHURCHILLS LANE         | ROBBINS STREET    |
| FOREST STREET           | RUGGLES LANE      |
| GOVERNOR STOUGHTON LANE | UNQUITY ROAD      |
| GREEN STREET            | VOSES LANE        |



Produced by the Town of Milton Engineering/GIS Department.  
 525 Canton Avenue Milton, MA 02186 (617) 898-4973  
 Data Source:  
 Town of Milton Engineering Department.  
 Date: November 15, 2024  
 Map Created by Allan Bishop, GISP