



**Lower Neponset River**  
Milton, Quincy and Boston, Massachusetts

# **Lower Neponset River Dredge Feasibility Study**

Milton, Massachusetts

May 2023

**Tighe&Bond**  
Engineers | Environmental Specialists

**Section 1 Introduction**

1.1	Project Purpose.....	1-3
1.2	Project Summary and Scope.....	1-3
	1.2.1 Neponset River .....	1-3
	1.2.2 Squantum Channel and Columbia Point Channel.....	1-4
1.3	Neponset River – Existing Conditions .....	1-5
	1.3.1 Area of Critical Environmental Concern (ACEC) .....	1-8
	1.3.2 Superfund Site Designation .....	1-10
	1.3.3 Mother Brook Remediation .....	1-10
1.4	Information Sources .....	1-11

**Section 2 Sediment Quality and Quantity Evaluation**

2.1	Methodology - Sediment Characterization .....	2-1
2.2	Proposed Estimated Dredge Volume .....	2-3

**Section 3 Sediment Management Alternatives**

3.1	Removal Methods.....	3-1
	3.1.1 Wet Mechanical Dredging .....	3-1
	3.1.2 Hydraulic Dredging .....	3-1
3.2	Dewatering Options .....	3-2
	3.2.1 Dewatering Basins.....	3-3
	3.2.2 Geotextile Dewatering Systems.....	3-4
	3.2.3 Mechanical Dewatering Systems .....	3-4
3.3	Intermediate Facility Siting Requirements .....	3-5
3.4	Sediment Reuse or Disposal Alternatives.....	3-6
	3.4.1 Overview of Disposal Options.....	3-6
	3.4.2 Analytical Testing Requirements .....	3-7
	3.4.3 Permitting Requirements - Disposal .....	3-7
3.5	Constraints.....	3-8

**Section 4 Regulatory Compliance**

4.1	Summary of Anticipated Permits .....	4-1
4.2	Local Permits .....	4-3
	4.2.1 MA Wetlands Protection Act and Local Wetlands Protection .....	4-3
4.3	State Permits.....	4-3
	4.3.1 MEPA Environmental Notification Form (ENF) & Mandatory EIR ..	4-3
	4.3.2 Section 401 Water Quality Certificate.....	4-4
	4.3.3 Massachusetts Historical Commission/Underwater Archaeological Resources .....	4-4
	4.3.4 Chapter 91 MA Public Waterfront Act .....	4-4
4.4	Federal Permits.....	4-4

4.4.1 US Army Corps of Engineers Section 10 & 404 .....4-4  
4.4.2 US Army Corps of Engineers, Section 408 .....4-5  
4.4.3 NPDES Construction General Permit.....4-5  
4.4.4 CZM Federal Consistency Review.....4-5  
4.5 Regulatory Coordination.....4-5

**Section 5 Opinion of Probable Conceptual Cost**

**Section 6 Preliminary Project and Permitting Schedule**

- Appendix A Sediment Sampling and Analysis Summary**
- Appendix B Neponset River Estuary ACEC RMP**
- Appendix C Cross Sections**
- Appendix D Preliminary Project and Permitting Schedule**

J:\M\M5087 Town of Milton\003 Neponset Dredge\Reports\Draft Technical Report\Draft\Draft Feasibility Study 02-27-2023.docx

---

# Section 1

## Introduction

### 1.1 Project Purpose

The Town of Milton, partnering with the Cities of Quincy and Boston, received a Seaport Economic Council Grant for a feasibility study for maintenance dredging of a navigable channel in the Neponset River between the Milton Yacht Club and the Neponset Avenue (Route 3A) Bridge, immediately upstream of the Dorchester Bay Federal Navigation Channel. In addition, the following two areas were included in the study: the Squantum Channel between Squantum Point Park Pier and the Dorchester Bay Federal Navigation Channel, and the Columbia Point Channel between Columbia Point (John T. Fallon State Pier at the University of Massachusetts Boston) and the Dorchester Bay Federal Navigation Channel.

### 1.2 Project Summary and Scope

The goal of this feasibility study is to identify the limits of dredging, analyze sediment for potential contaminants that would influence disposal options, and develop a permitting pathway. Existing sedimentation restricts recreational boating, water taxis, and safety in police response in these areas. Dredging of these areas will improve boating access and help stimulate the "Blue Economy" in Milton.

This feasibility study includes the results of preliminary desktop mapping and data collection, a conceptual design for sediment removal, sediment management alternatives, a recommended permitting pathway, and preliminary Opinion of Probable Construction Cost (OPCC) for permitting and project implementation. The report will serve as a decision-making document as the project moves into the next steps of design, permitting and procurement for the project. The report was initiated to provide a realistic assessment of the costs, benefits, permit requirements, and associated environmental issues associated with dredging the Neponset River between Milton Yacht Club and the Neponset Avenue Bridge, the Squantum Channel, and the Columbia Point Channel.

#### 1.2.1 Neponset River

A bathymetric survey (map of sediment depth) was completed in October 2021 by J.R. Cashman Marine Contractors of Quincy, Massachusetts. This data was used to estimate the volume of sediment to be removed to provide a navigable channel. Sediment cores were also collected, and sediment samples were submitted for laboratory analysis to determine texture (particle size distribution) and chemical quality of the deposited material. Based on the target depth of overlying water to be attained, the surface area to be dredged, the bathymetry data, and a target channel width of 100 feet at a depth of -6 feet at Mean Lower Low Water (MLLW), with a one (1) foot overdredge, it is estimated that approximately 50,000 cubic yards of sediment would need to be removed within the Neponset River. In addition, approximately 25,000 cubic yards of sediment would potentially be generated from channel dredging and improvement dredging in the immediate vicinity of Milton Landing for a total of 75,000 cubic yards of dredged material upstream of the Dorchester Bay Federal Navigation Channel.



A primary challenge for dredging projects is identifying appropriate areas for both sediment dewatering and disposal or reuse. Tighe & Bond's sediment sampling revealed the presence of polychlorinated biphenyls (PCBs) in sediment throughout the project area, eliminating many potential reuse options, and significantly increasing potential sediment disposal costs. The presence of PCBs in sediment is attributed to migration of these contaminants from sites located along the Lower Neponset River and Mother Brook, which are both located upstream of the project area and within the recently designated Lower Neponset River Superfund Site.

The Superfund Program is administered by the United States Environmental Protection Agency (EPA). EPA anticipated that the Remedial Investigation and Feasibility Study for the Lower Neponset River Superfund Site will commence in Spring 2023 and take several years to complete. EPA has not yet indicated when they anticipate Remedial Activities to Commence or achieve substantial completion.

A preliminary OPCC was developed as part of this report, based on our experience with similar projects, and consultation with industry experts in dredging and materials management. Our preliminary OPCC indicates that the total project for the Neponset River dredging could range from \$25,000,000 to \$37,500,000. The estimated sediment disposal costs for the alternatives range from approximately \$15,000,000 to \$22,500,000.

The preliminary estimated project costs above are based on a unit cost of \$500 per cubic yard of dredge material. Significant additional coordination with Federal and State regulatory agencies will be necessary to satisfy the requirements established in the Toxic Substance Control Act (TSCA), which regulates management and disposal of materials contaminated with PCBs. It will be important to coordinate pre-permitting meetings with regulatory agencies early in the process to initiate discussions regarding any time of year restrictions (fisheries), project staging and support area constraints, and sediment management options.

Based on the significant costs associated with the proposed maintenance dredging project, the Town of Milton may elect to lobby EPA for the project area to be included as an Operable Unit (OU). During investigation and remediation, a Superfund Site can be divided into several distinct areas depending on the complexity of the problems associated with the site. These areas (OUs) may address geographic areas of a site, specific site problems, or areas where a specific action is required. Inclusion into the Superfund Site as an OU would likely allow the Town to realize significant cost savings over proceeding with the project independently, however, the timeline for EPA's investigation and remediation of the Superfund Site may result in the project extending into the late 2020s or 2030s.

### **1.2.2 Squantum Channel and Columbia Point Channel**

Bathymetric survey of the Squantum Channel and the Columbia Point Channel was conducted in February 2023 by J.R. Cashman Marine Contractors of Quincy, Massachusetts. Tighe & Bond has requested the authorized channel widths and depths from the Army Corps of Engineers. At this time, the Corps has not provided Tighe & Bond with this information, and the anticipated dredge volumes have not been determined for the Squantum Channel and Columbia Point Channels.

### 1.3 Neponset River – Existing Conditions

The Neponset River flows 27 miles (45 km) from the Neponset Reservoir in Foxboro to Dorchester Bay. The total drainage area of the watershed is 323 miles. The project area consists of the Lower Neponset River from the Milton Yacht Club to the Neponset Avenue (Route 3A) Bridge and shown on Figure 1-1. The proposed dredge area is shown in orange on Figure 1-2 and is located between stations 1+00.00 and 41+00.00 as depicted on Figure 1-1. The entire project area is located within the Neponset River Estuary, which is designated as an Area of Critical Environmental Concern (ACEC) and subject to a Resource Management Plan (RMP). The proposed dredge site is immediately upstream of the Dorchester Bay Federal Navigation Channel and immediately downstream of the Lower Neponset River Superfund Site.

Shoaling has significantly reduced the ability of recreational boats, water taxis, and police and fire boats to access Milton Landing, as well as areas within the Neponset River, the Squantum Channel, and the Columbia Point Channel. At Milton Landing, the existing boat ramp and floating dock are only usable during high tide. There is not enough depth within the channel to provide consistent adequate draft for water taxis that could support alternative transit and the Blue Economy within Milton, as well as the adjacent communities of Quincy and Boston. Furthermore, access by first responder boats is significantly restricted to the higher tide cycles by the shoaling.

Previously, the state dredged a channel from Milton Landing to the Neponset Avenue Bridge. This connects with the Dorchester Bay Federal Navigation Channel that is 100 feet wide by 15 feet deep. In 1982, the Massachusetts Department of Environmental Quality Engineering Division of Waterways commissioned a feasibility study for the dredging of this portion of the Neponset River that constitutes the project site. The study recommended the federal channel width of 100 feet be extended upstream to the Milton Town Landing with the following depths: -10 feet Mean Low Water (MLW) from the upstream terminus of the federal channel to the Granite Avenue Draw Bridge; a tapering depth of -10 to -6 feet MLW through the mooring area of the Neponset Valley Yacht Club to a point about 1,050 feet upstream of the Granite Avenue Bridge; and from this point to the Milton Town Landing, a proposed depth of -6 feet MLW. This project was not implemented as described due to lack of funding and permit concerns about dredging and disposal impacts, but maintenance dredging did take place in the area of Milton Yacht Club.

Figure 1-1 shows the proposed project area within the Neponset River.

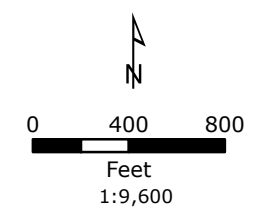


**FIGURE 1-1  
STATIONING MAP**

**LEGEND**

-  Stationing Area
-  Municipal Boundary

**LOCUS MAP**

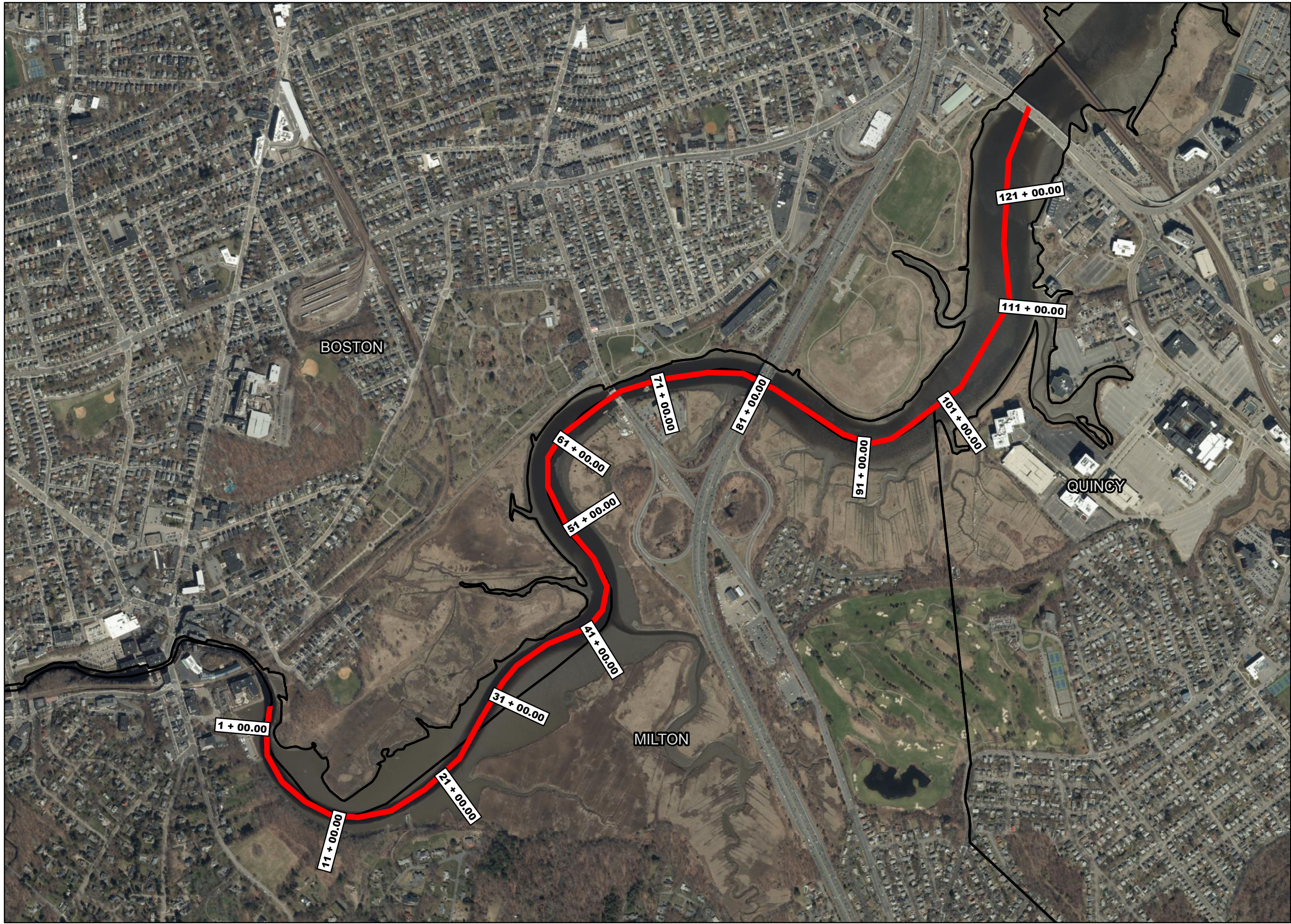


**NOTES**

1. Based on MassGIS Color Orthophotography (2021)

**Neponset River  
Boston & Milton  
Massachusetts**

May 2023

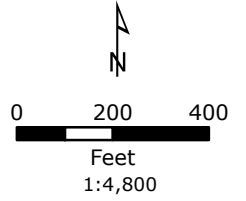
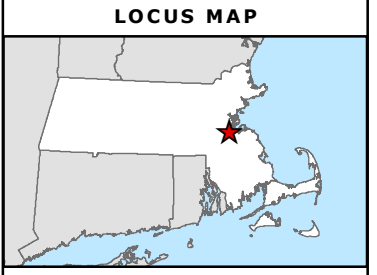






**FIGURE 1-2  
DREDGING AREA**

- LEGEND**
- Dredging Project Extent (Approx.)
  - Municipal Boundary



**NOTES**

1. Based on MassGIS Color Orthophotography (2021)

**Neponset River  
Boston & Milton  
Massachusetts**

May 2023





### 1.3.1 Area of Critical Environmental Concern (ACEC)

The estuarine section of the river extends from Lower Mills Dam to its mouth at Commercial and Squantum Points, an area of approximately 1,300 acres. Among its resources are one of the two remaining salt marshes in Boston Harbor, fisheries and wildlife habitat, active and passive recreation, historic and anthropological sites, and natural and urban vistas. The estuary is also an economic resource. A variety of industrial, commercial, and residential uses and infrastructure exist within and alongside the natural resources. The value of these resources was found to be of regional significance in the ACEC designation for their outstanding and natural and cultural characteristics, and for the intrinsic value of the estuarine ecosystems.

In 1996, a Resource Management Plan (RMP) was developed for the Neponset River Estuary Area of Critical Environmental Concern (ACEC). One of the goals of the RMP was to preserve and encourage water dependent uses. The RMP recognizes that dredging is key for water-dependent uses and allows maintenance dredging, which is defined as the dredging of areas that have in the past been authorized for dredging regardless of whether dredging has ever been done.

The RMP identifies previous authorizations for dredging within the Project Area. These include:

- South of the Neponset Avenue Bridge to the Granite Avenue bridge, dredging was authorized at 100 feet wide, -6.0 MLW.
- From the Granite Avenue Bridge to Godfrey's Coal Wharf, dredging was authorized at 75 feet wide, -6.0 MLW.
- In front of Godfrey's Coal Wharf, dredging was authorized not less than 50 feet wide. The mooring basin in front of Vose's Grove was authorized to -6.0 MLW. In addition, dredging and maintenance of a 2-mile-wide channel between the Neponset Bridge and the Milton Mills to -6.0 MLW was required.
- Dredging was also required of the Commonwealth as a condition of ACOE dredging north of the Neponset Bridge in 1907.

This information can be found in the ACEC RMP and Table 1-1 below. The project aims to conduct maintenance dredging at the maximum limits previously authorized, which is a 100' wide channel from the Neponset Avenue Bridge to Milton's Landing to a depth of -6 MLW and within the limits of Milton's Landing.

The RMP defines improvement dredging as new dredging of an area that has not been authorized previously and prohibits improvement dredging in the ACEC, except for the sole purpose of fisheries or wildlife enhancement. As such, improvement dredging is not proposed for this project.

Table 1-1 lists areas previously authorized for dredging in the Neponset River from the ACEC RMP, which is included as Appendix B. Based on the previously authorized dredging areas, the Milton Landing area and a 100-foot-wide channel between Milton Landing and Neponset Avenue Bridge are authorized. Therefore, our feasibility study focused on these areas.

---

**Table 1-1:** Permits and Licenses for Previous Structures, Dredging and Fill in the Neponset Estuary ACEC

Location	Date	Permit	Permittee	Agency	Dredging	Conditions
<b>Milton Yacht Club</b>	May 1983	Contract No. 3002	DEQE - Division of Waterways		Maintenance dredge channel in Neponset River to -6.0 MLW (min width 100')	COE 404 permit prohibits dredging between March 1 through June 30 for protection of anadromous fishery
	July 1967	Contract No. 2585	DPW - Division of Waterways	DPW	Dredge channel and basin in Neponset River to -6.0 MLW (min width 100'; plan shows wider area)	
<b>Neponset River south of Neponset Avenue Bridge</b>	August 2023	Contract No. 84; Authorized by chapter 353 of the Acts of 1923			Neponset Avenue Bridge to Granite Ave bridge: 100' wide, -6.0 MLW Granite Ave. Bridge to Godfrey's Coal Wharf: 75' wide, -6.0 MLW In front of Godfrey's Coal Wharf: not less than 50' Mooring basin in front of Vose's Grove to -6.0 MLW Dredge and maintain a 2-mile reach of channel between the Neponset Bridge and Milton Mills to -6.0 MLW. (This dredging was required of the Commonwealth as a condition of ACOE dredging north of Neponset Bridge in 1907.)	Narrative with ACOE's condition survey of 1985 states this dredging was done and has been maintained since 1910.)
<b>224 Adams Street, Milton</b>	August 1984	C. 91 #1098	Marion R. Lynch	DEQE	Maintain a pier and float; construct and maintain a boat launching ramp and wall	
	December 1983	WQ Certification #83W-140	Marion R. Lynch	DEQE / DWPC	Maintain existing pier and float, construct and maintain a boat launching ramp	Remove unauthorized fill
	May 1976	C. 91 #125	Teresa L. Grogan	DEQE	Dredging 37' x 75' to depth of -4.0 MLW	Build and maintain a pier and float; asphalt boat launching ramp extending 95' into tideware
<b>Neponset Valley Yacht Club</b>	March 1956	Contract No. 1594	DPW- Division of Waterways	DPW	Dredge channel to -8.0 MLW (min width 200')	

### 1.3.2 Superfund Site Designation

On March 16, 2022, the EPA listed the Lower Neponset River on the National Priorities List. The Lower Neponset River Superfund Site currently consists of a 3.7-mile section of the Neponset River between its confluence with Mother Brook in Hyde Park and the Walter Baker Dam in Milton. Based on preliminary studies, this portion of the river contains sediment contaminated with elevated levels of PCBs. As PCBs are also present in sediment within the Project Area, the impacted sediment would likely be designated as a PCB remediation waste in accordance with Federal Regulations 40 CFR 761 (TSCA). Future coordination and correspondence with EPA representatives are necessary to determine if sediment generated by the project might be managed in conjunction with Superfund site restoration activities, or if the Project Area would be designated as an OU.

### 1.3.3 Mother Brook Remediation

Mother Brook is located at the upstream extent of the Lower Neponset River Superfund Site. Remediation of PCB-impacted sediment at Mother Brook from 2007 to 2011 included sediment sampling, diversion of stream flow, dredging, and bank restoration. Most of the removed sediment was managed as PCB remediation waste under TSCA.

In addition to the data provided in the 2014 USGS study, Tighe & Bond completed a file review of MassDEP records associated with the Mother Brook remedial effort to better understand potential requirements for dredging PCB-contaminated sediments. Several MassDEP Release Tracking Numbers (RTNs) are associated with Mother Brook, addressing different reporting conditions and discrete areas of contamination. The following RTNs are associated with the site and the surrounding area: 3-27168, 3-0730, 3-27067, 3-27790, 3-27791, 3-28336, and 3-28835. Two companies were primarily responsible for the Mother Brook remediation project, Thomas and Betts, and New Albertsons. A summary of remediation efforts and remedial waste disposal locations is provided for each of the RTNs below.

In October of 2007 MassDEP issued directives to require remediation of PCB impacted bank areas as a stand-alone project and eliminate the need to link RTN 3-27168 to multiple source area RTNs. The bank remediation project was conducted concurrently under RTN 3-0730 by Thomas and Betts. TSCA Hazardous Waste was transported under RTN 3-27168 to EQ Wayne's Disposal Inc. Landfill in Belleville, Michigan. Non-TSCA remediation waste was transported under a BOL to Waste Management of Northern New England's Turnkey Recycling and Environmental Enterprises (TREE) in Rochester, NH.

Under RTN 3-0730, TSCA and Non-TSCA Waste was excavated, and a site dewatering system operated under the Remediation General Permit (RGP) permit number MAG910251 to address contaminants including TPH, VOCs, and PCBs. Non-TSCA material was transported to TREE in Rochester, NH. TSCA material was transported to Wayne's Disposal Site Landfill in Michigan.

Under RTN 3-27791, TSCA waste was transported to Wayne's Disposal Landfill in Belleville, MI (6,446.39 Tons) and CWM Chemical Services LLC at 1550 Balmer Road in Model City, NY (4,207.42 tons). Non-TSCA waste was transported to Environmental Soil Management Inc. (ESMI) in Loudon, NH (7091.41 tons) and TREE in Rochester, NH (2,386.55 tons).

Under RTN 3-28835, approximately 8,720 tons of TSCA waste was transported to Wayne's Disposal Landfill in Belleville, MI and CWM Chemical Services in Model City, NY.



Approximately 5,563 tons of non-TSCA waste was transported as Non-TSCA to TREE in Rochester, NH and ESMI in Loudon, NH.

### 1.3.4 Potential PCB Contamination Sources

In 2014, the U.S. Geological Survey (USGS) released a detailed study of the PCBs present in the Neponset River and the Neponset River estuary to determine potential sources. The concentrations, loads, and sources of PCBs in the Neponset River and Neponset River Estuary were determined by collecting, analyzing, and interpreting sampling data from several different types of media, including bottom sediment, extracts from passive-water samplers, fish tissue, and directly collected water. Some bottom-sediment samples in the Neponset River and the Neponset River Estuary contained PCBs in concentrations well above sediment-quality guidelines (2,000 nanograms per gram [ng/g] or parts per billion [ppb]) and could be classified as moderately regulated waste (50 to 499 milligrams per kilogram [mg/kg]) according to the TSCA.

PCBs were commercially manufactured and sold as specific mixtures under the trade name Aroclor and are a group of organic compounds that consist of 209 distinctly different compounds (known as congeners) based on the number of attached chlorine atoms. The specific congeners present in environmental samples (i.e. sediment or water samples) provide a “fingerprint” of PCB-congener patterns. Data collected as part of the 2014 USGS study found that the PCB congeners present in sediment downstream of the Walter Baker Dam were consistent with those found in upstream areas, particularly those that originated from Mother Brook.

Data collected as part of the 2014 USGS study are consistent with the hypothesis that widespread PCB contamination of the lower Neponset River (originating from Mother Brook and other upstream sources) likely started prior to 1955, at which time the failure of several dams along the river released PCB-contaminated sediment downstream and into the estuary. Subsequently, all but one of the dams were rebuilt, but PCBs from upstream locations continue to act as a source area. The volume of PCBs being discharged to the Estuary varies throughout the year, increasing during periods of higher river flow, as determined by USGS through the collection of water samples at the Milton Village stream gage. PCBs either diffuse into water or are entrained back into the water column with suspended sediment, and are transported downstream by river water; PCBs also are taken up by fish and wildlife and transported in their tissue.

The sediment sampling conducted by Tighe & Bond in 2022 revealed that PCB contamination continues to be present downstream of the Walter Baker Dam, and that the Arocolor and congener makeup of those PCBs remains consistent with those found during the 2014 USGS study. Further details regarding the 2022 sediment sampling at the proposed project site can be found in Section 2 and attached in Appendix A.

## 1.4 Information Sources

Previous studies/information sources evaluated as part of the project include the following:

- Massachusetts Executive Office of Environmental Affairs. Neponset River Estuary Area of Critical Concern Resource Management Plan. March 1996.
- J.R. Cashman Marine Contractors of Quincy, Massachusetts. Bathymetric Survey of the Lower Neponset River. 2021.

- J.R. Cashman Marine Contractors of Quincy, Massachusetts. Bathymetric Survey of the Lower Neponset River. 2023.
- Lower Neponset River Boston / Milton Superfund Site website: [www.epa.gov/superfund/lowerneponset](http://www.epa.gov/superfund/lowerneponset)
- U.S. Geologic Survey. Concentrations, Loads, and Sources of Polychlorinated Biphenyls, Neponset River and Neponset River Estuary, Eastern Massachusetts. Volume 1.1, June 2014.

## Section 2 Sediment Quality and Quantity Evaluation

### 2.1 Methodology - Sediment Characterization

In July 2022, Tighe & Bond completed a preliminary sediment quality evaluation in the project area. Based on the urban watershed, the industrial history of the Neponset River upstream of the project area, and the recently designated Lower Neponset River Superfund Site, the presence of contaminants in sediment was not unexpected. Table 2-1 shows the summary sediment quality table for the eleven sediment samples taken from the proposed maintenance dredging area. Samples SED-101 through SED-109 were taken in the Neponset River. SED-110 was taken in the Squantum Point Channel and SED-111 was taken in the Columbia Point Channel. Sample locations are shown on Figure 2-1.

**Table 2-1** Summary Sediment Quality Table

Sample ID	Date	Water Depth <sup>1</sup>	Penetration <sup>1</sup>	Recovery <sup>1</sup>	Total Chromium	Total Lead	TCLP Lead	Total PCBs
SED-101	6/28/2022	6.7	6	5.5	122	184	0.110	1.95
SED-102	6/28/2022	7.2	6	5.2	115	188	0.090	2.07
SED-103	6/28/2022	7.5	6	5.5	113	157	0.136	7.46
SED-104	6/28/2022	7.2	6	5.5	-	-	-	0.00
SED-105	6/28/2022	7.4	6	5.5	105	146	0.088	2.38
SED-106	6/28/2022	9.4	6	4.9	114	181	0.075	0.581
SED-107	6/28/2022	11.4	6		98.7	134	<0.050	0.698
SED-108	6/28/2022	11.8	6	5.5	90	134	0.067	2.48
SED-109	6/28/2022	11.2	6	5.4	173	263	0.069	6.59
SED-110	6/28/2022	20.8	6	5.5	166	112	0.072	0.189
SED-111	6/28/2022	13.9	5.3	4.6	45.6	34.9	-	0.0302

Laboratory analytical results were compared to the MassDEP RCS-1 and COMM 94-007 lined landfill acceptance criteria to aid in evaluating potential management options for the sediment. Laboratory results indicated that PCBs, total chromium, and total lead are present in sediment at concentrations greater than MassDEP RCS-1 values. The presence of these contaminants at concentrations above RCS-1 values eliminates the potential for unrestricted (upland) reuse of sediment during dredging activities (i.e. for beach nourishment). As previously mentioned, the presence of PCBs in sediment will likely require that the majority of sediment within the project area be managed as TSCA remediation waste, increasing sediment disposal costs due to the limited number of facilities that are permitted to accept TSCA remediation waste.

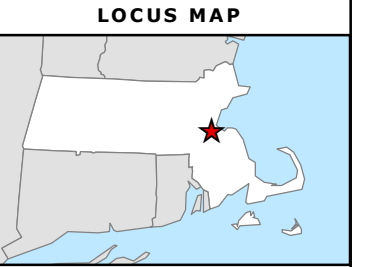
The full Sediment Sampling and Analysis Summary is included in Appendix A.



**FIGURE 2-1  
SEDIMENT  
SAMPLING LOCATIONS**

**LEGEND**

- Sediment Sampling Location
- Federal Channel Area
- Dredging Project Extent (Approx.)
- Municipal Boundary



**Main Map**

0 1,000 2,000  
Feet  
1 inch = 2,000 feet

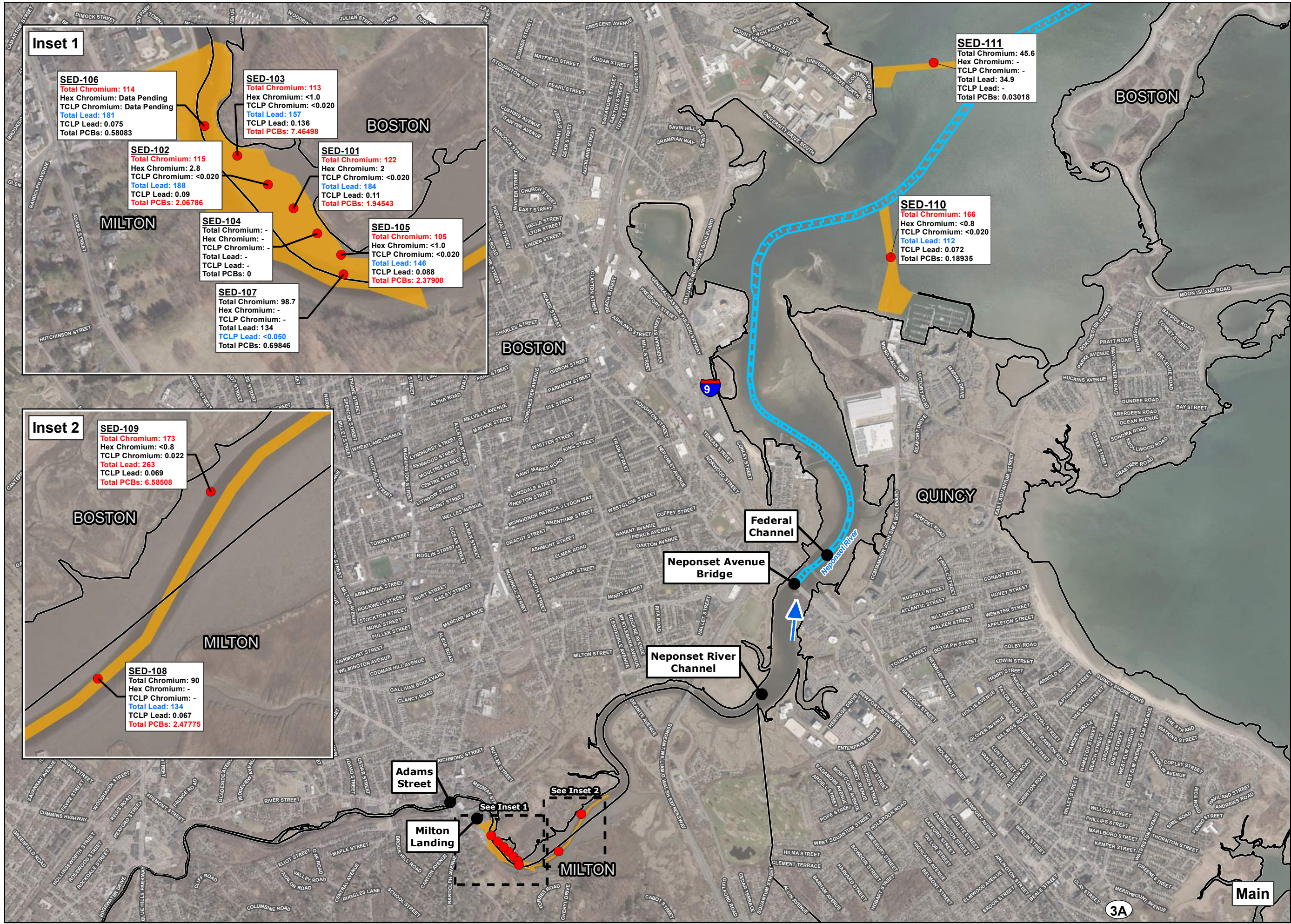
**Inset 1 & 2**

0 200 400  
Feet  
1 inch = 400 feet

- NOTES**
1. Imagery provided by MassGIS (2019).
  2. Federal Channel Area downloaded from USACE.
  3. Data is reported in milligrams per kilogram (mg/kg).
  4. Red Sample Concentrations: Indicates concentration exceeded of MassDEP Reportable Concentrations (Category RCS-1).
  5. Blue Sample Concentrations: Indicates concentrations exceeded of the 20x Rule Screening Threshold but were below MassDEP Reportable Concentrations Category RCS-1

**Neponset River  
Boston, Milton & Quincy  
Massachusetts**

**August 2022**



**Inset 1**

**SED-106**  
Total Chromium: 114  
Hex Chromium: Data Pending  
TCLP Chromium: Data Pending  
Total Lead: 181  
TCLP Lead: 0.075  
Total PCBs: 0.58083

**SED-103**  
Total Chromium: 113  
Hex Chromium: <1.0  
TCLP Chromium: <0.020  
Total Lead: 157  
TCLP Lead: 0.136  
Total PCBs: 7.46498

**SED-102**  
Total Chromium: 115  
Hex Chromium: 2.8  
TCLP Chromium: <0.020  
Total Lead: 188  
TCLP Lead: 0.09  
Total PCBs: 2.06786

**SED-101**  
Total Chromium: 122  
Hex Chromium: 2  
TCLP Chromium: <0.020  
Total Lead: 184  
TCLP Lead: 0.11  
Total PCBs: 1.94543

**SED-104**  
Total Chromium: -  
Hex Chromium: -  
TCLP Chromium: -  
Total Lead: -  
TCLP Lead: -  
Total PCBs: 0

**SED-105**  
Total Chromium: 105  
Hex Chromium: <1.0  
TCLP Chromium: <0.020  
Total Lead: 146  
TCLP Lead: 0.088  
Total PCBs: 2.37908

**SED-107**  
Total Chromium: 98.7  
Hex Chromium: -  
TCLP Chromium: -  
Total Lead: 134  
TCLP Lead: <0.050  
Total PCBs: 0.69846

**Inset 2**

**SED-109**  
Total Chromium: 173  
Hex Chromium: <0.8  
TCLP Chromium: 0.022  
Total Lead: 263  
TCLP Lead: 0.069  
Total PCBs: 6.58508

**SED-108**  
Total Chromium: 90  
Hex Chromium: -  
TCLP Chromium: -  
Total Lead: 134  
TCLP Lead: 0.067  
Total PCBs: 2.47775



## **2.2 Proposed Estimated Dredge Volume**

In October 2021, J.R. Cashman Marine Contractors of Quincy, Massachusetts completed a bathymetric survey of the Neponset River project area on behalf of the Project Team. In accordance with Chapter 353 of the Act of 1923, the channel has a permitted width of 50 feet and depth of -6.0 feet at MLW. Previous authorizations indicate that dredging in a 100-foot-wide channel had been approved. Tighe & Bond utilized the 2021 bathymetric data and previously authorized channel width and depth to develop preliminary dredge volume estimates for the project area.

Based on preliminary calculations for the dredge areas assuming a 100-foot-wide channel to a depth of -6.0 feet MLW, approximately 50,000 cubic yards of sediment would be generated in the channel portion of the project area between Stations 1+00 and 41+00 on Figure 1-1. Downstream of Station 41+00, sufficient water column exists at MLW and maintenance dredging does not appear to necessary. In addition, approximately 25,000 cubic yards of sediment would potentially be generated from the channel dredging and improvement dredging in the immediate vicinity of Milton Landing, shown in orange on Figure 1-2. Cross sections of the dredge areas are provided in Appendix C. The preliminary calculations for the Milton Landing area are based on the approximate limits of an area previously authorized to be dredged, as shown in Figure 11A of the Neponset River Estuary ACEC RMP, and the dredge area proposed by Childs Engineering Corporation in their Results Summary Report for the Hydrographic Survey at Milton Landing and Proposed Site Improvements, dated May 18, 2018.

Bathymetric survey of the Squantum Channel and the Columbia Point Channel was conducted in February 2023 by J.R. Cashman Marine Contractors of Quincy, Massachusetts. Tighe & Bond has requested the authorized channel widths and depths from the Army Corps of Engineers. At this time, the Corps has not provided Tighe & Bond with this information, and the anticipated dredge volumes have not been determined for the Squantum Channel and Columbia Point Channels.

## Section 3 Sediment Management Alternatives

### 3.1 Removal Methods

General construction industry practice is to allow construction contractors to establish the means and methods for undertaking the subject work. Dredging projects differ in that contractor means and methods can greatly affect the impact of the work on regulated resource areas, typically requiring the project to be planned and permitted based on the intended dredging method.

The main driver of the method of dredge that is best suited for a particular project is usually based on specific site constraints. There are few typical dredging methodologies in practice today and each methodology exhibits its own advantages and disadvantages. A general overview of dredging methodologies is summarized below.

#### 3.1.1 Wet Mechanical Dredging

Wet mechanical dredging incorporates the use of heavy equipment such as excavators or cranes using clamshell buckets but deploying and operating this equipment from barges or from land. Downgradient siltation controls must be installed to prevent sediment migration outside the limits of work. However, the use of specialized environmental clamshell buckets can allow increased control of sediment suspension compared to hydraulic dredging, making this method preferred for dredging contaminated sediments where dry mechanical dredging is not feasible. In most cases, this methodology eliminates the need for cofferdam and dewatering of the work area, reducing water control costs on the project site. However, barge operations are costly and production rates can be slow when transfer of the sediment on-land is involved, adding to the cost.

A benefit of mechanical wet dredging is limiting impacts to aquatic habitat and the use of the remaining resource area during construction. Since the dredged sediment is saturated, the costs associated with dewatering of the dredge material are increased when compared to a dry dredge operation. Mechanical wet dredging is generally understood to result in a water to sediment ratio of approximately 1:1. A laydown area to allow excess water to drain off of the dredged material would be necessary, and excess water would need to be treated to remove any dissolved or suspended contaminants prior to discharge.

#### 3.1.2 Hydraulic Dredging

Hydraulic dredging consists of using barges, pumps, and piping to create a slurry composed of sediment and water and pump it to a discharge location. Discharge sites often can consist of a series of detention/settling basins, geotextile tubes that retain sediment while releasing water, or mechanical dewatering equipment.

The cost effectiveness of hydraulic dredging increases in proportion to project size. Hydraulic dredging allows for the removal of large amounts of sediment very quickly, so projects that require the removal of large amounts of sediment are more likely to absorb more expensive mobilization costs presented by hydraulic dredging and realize savings through lower per unit costs. However, hydraulic dredging greatly increases the water content of sediment from in-situ levels, significantly increasing the volume of dredged

material that must be managed and dewatered. Hydraulic wet dredging is generally understood to result in a water to sediment ratio of approximately 10:1.

The ideal hydraulic dredging project is one in which dredging can continue unimpeded for extended durations without stopping and with a free discharge of the sediment slurry. Hydraulic dredging contractors will sometimes operate on a 24 hours per day, five to seven day per week basis to realize these savings.

If project constraints result in dredging downtime, such as discharging the sediment to mechanical dewatering equipment with limited throughput capacity or the need to selectively segregate sediments with differing contamination levels, the cost advantages of hydraulic dredging can be significantly reduced. Sunken logs, stumps, coarse rock, or significant vegetation can also cause significant delays in dredging production. Hydraulic dredging contractors may recommend that aquatic vegetation be harvested from weedy areas prior to dredging.

Feasibility concerns regarding the Neponset River include its location within the tidal zone, which may limit/impact hydraulic dredging options, and limited availability of upland areas where sediment dewatering could occur.

### **3.2 Dewatering Options**

Technologies for the dewatering of dredged sediments are generally broken down into passive dewatering methods and mechanical dewatering technologies. Passive methods rely on natural evaporation and gravity to remove water from sediments and typically involve the pumping or trucking of dredged sediments to a centralized dewatering location consisting of settling basins or other means by which sediment particles settle out of the water for subsequent recovery and disposal. The discharged water is treated as necessary and returned to the water body. Chemical additives can be used at the front end of the dewatering process to enhance the initial separation of solids and reduce settling times or during the polishing processes to reduce turbidity of the final discharge.

Mechanical dewatering technologies rely on physical means to remove water from the sediment. These means involve various equipment technologies, such as belt filter presses, cyclones, or centrifuges to squeeze or spin or press water out of the sediment.

Passive dewatering approaches generally require larger land area and longer drying times to achieve the desired solids content prior to transporting off site for disposal. Drying times can be affected by local weather conditions at the time of the project. Additionally, measures must be incorporated into the final design of the dewatering area to reduce the risk of contamination of underlying soils and groundwater. To help conceptualize the area of land necessary to accommodate dewatering of 50,000 cubic yards of dredge material, the entire Squantum Point parking lot (approximately 750 feet long by 350 feet wide), would be covered in 5 feet of dredge material.

Active methods are typically employed in areas where little upland area is available and where rapid dewatering of the sediment is necessary to remove the material from the site due to inadequate storage space. Integrated approaches to dewatering sediment can include various combinations of passive and active technologies to achieve project goals.



### 3.2.1 Dewatering Basins

The use of dewatering basins to dewater sediment has been implemented in a number of instances for inland and coastal dredging projects in Massachusetts using both hydraulic and mechanical dredging techniques.

**Mechanical Dredging** - Wet mechanical dredging processes may require the use of containment basins to allow the dredged sediment to dewater. The required basin volume may be smaller than for wet mechanical dredging since mechanically dredged sediment has a lower water content (approximately 1:1) and less dewatering time is needed to prepare the material for hauling. Additionally, there is likely to be less mixing of freshly dredged sediment with sediment that has been consolidating in the basin, allowing removal and hauling of the sediment to the disposal site while dredging is still occurring.

**Hydraulic Dredging** – When hydraulic dredging is used, the required basins tend to be quite large to accommodate the higher water content (approximately 10:1), with the typical design approach planned for the 'last day' of dredging. A typical basin treatment train would consist of a primary 'containment' basin, sized to store the dredged sediment, and one or more secondary 'clarifying' or 'polishing' basins to reduce turbidity levels in the containment basin effluent.

The volume of the containment basin is sized to hold the total volume of sediment to be dredged plus an additional factor to allow for bulking of the sediment. The sediment suspended in the water discharged from the hydraulic dredge settles in the basin, with excess water flowing over the basin's outlet weir. Sand and some fine material will settle in the basin, while the discharge from the basin may contain finer particles that contribute to turbidity. On the last day of dredging, given generally sandy sediment the interface between the bulked sediment and excess water would reach the crest of the basin's outlet structure, at which point the basin becomes non-functional. In the case of finer sediments, the turbidity level of the discharge may begin to increase more gradually before the basin nears capacity.

The effluent of the containment basin is treated in the polishing basin, often with a flocculant added to improve settleability. Flocculant can also be added upgradient to the containment basin to improve overall settling, although the flocculant consumption would be much higher.

After dredging is completed, the sediment sits in the basin for an extended period, allowing the sediment to consolidate. A provision in the basin's outlet structure, such as stoplogs, will allow the water level to be lowered gradually, ultimately dewatering the basin and allowing the sediment to be removed. The consolidation/drawdown period can take years for fine sediment. Sandy sediments may bulk less and consolidate more quickly.

Several acres of land area would be required for construction of a basin of this size, neglecting the need for an additional polishing basin. Sufficient free land has not been identified for such a basin. As such, this option is not likely to be feasible.

In some instances, smaller containment basins have been used. Smaller basins require performing the work in stages, over the course of several years. Doing so increases the overall cost of the project by adding contractor mobilization and demobilization cycles.

Alternatively, rather than allowing for consolidation at the end of each dredging cycle, the sediment could be mechanically removed from the basins while the hydraulic dredging is occurring. This method was used to dredge large underwater tunnels at a power facility since inadequate land area was available for a full containment basin and access for mechanical dredging was not possible. For the Neponset River project, however, there is little advantage to this approach, since the sediment dredged from the containment basin would then need to be dewatered prior to trucking, in the same manner that sediment mechanically dredged directly from the project area would be.

### **3.2.2 Geotextile Dewatering Systems**

Geotextile tubes are constructed of polypropylene woven fabrics in various lengths with inlets designed to meet the specific project needs. They are generally used to dewater hydraulically dredged sediment, since sediment can be pumped directly into the tubes from the dredging barge. Large debris drawn in by the dredge must be screened before sediment can be introduced into the tubes.

Liquids pass through the tube wall while sediments are trapped inside. Polymers may be added to accelerate the precipitation of fine suspended particles from the water column. Filled tubes will require additional drying time before they are cut open and the contents removed for disposal. Alternatively, in some cases, the sediment remains in the filled tubes for disposal. Purchase and set-up of the tubes can be expensive and additional disposal costs will be incurred in the disposal of the tube materials. The use of tubes reduces dredging production rates as a result of the additional setup time and the additional head loss imposed on the dredging pipeline.

Since using the tubes accelerates dewatering, a reduced land area is typically required compared to the use of a containment basin. Tubes can also be stacked, filled and dewatered in phases to further reduce land area requirements. However, the quality of effluent discharged from geotubes can be too turbid to discharge directly to a receiving water. Additional treatment is typically required. As a project of this magnitude would take several months to complete, the availability of sufficient land areas that are in close proximity to the Project Area (i.e., Squantum Point parking lot) must be evaluated in advance of project permitting to determine viability in light of construction period impacts.

### **3.2.3 Mechanical Dewatering Systems**

A number of mechanical systems are available to dewater sediment following dredging. These systems are typically used for hydraulic dredging processes but some have the potential to be used for mechanical dredging. The primary advantage of mechanical dewatering systems includes greatly reduced land area requirements and the flexibility to meet stringent turbidity standards. Mechanical dewatering systems can also be implemented in such a way to reduce the risk of contaminating the soils at the dewatering area through contact with the sediment or excess water. The primary disadvantages include decreased production rates and higher cost. Increased energy consumption may also be a factor. Systems may use a series of processes to separate progressively smaller particles from the dredged slurry.

Technologies include

- Shale shakers (course sediment and debris)
- Screens (debris, coarse sediment, available for fine sediment)

- Hydrocyclones/desanders (coarse sediment)
- Belt filter presses (fine sediment)
- Centrifuges (fine sediment)
- Other proprietary technologies (e.g. capillary dewatering systems)

It is not typically necessary to specify the required technology during the planning or permitting phases. The planning or permitting approach would include designating the area where staging and dewatering would occur, developing water quality requirements, and then allowing prospective contractors to bid competitively using their preferred technology given the constraints. Based on the limited staging areas along the Project Area and significant volume of dredge sediment, mechanical dewatering will likely be necessary.

### 3.3 Intermediate Facility Siting Requirements

An Intermediate Facility, as regulated by the Massachusetts Section 401 Water Quality Certification Regulations of 314 CMR 9.00 is defined as:

*A site or location that is to be utilized, on either a project-specific temporary or permanent basis, to manage dredged material prior to its ultimate reuse or disposal (e.g., barge unloading, stockpiling or storage, dewatering, processing or treatment, truck or train loading or unloading).*

This definition would apply to locations to be used for dewatering or temporary stockpiling. The requirements for intermediate facilities are more restrictive than the typical dredge requirements recognizing the potential for contaminants to be present in dredged material. An intermediate facility cannot be located:

- Within a drinking water source area (310 CMR 40.0006: Terminology, Definitions, and Acronyms), which includes:
  - A public groundwater supply Zone II or interim wellhead protection area.
  - The Zone A of a surface water supply.
  - Within 500 feet of a private water supply well.
- Less than ¼ mile upgradient or 250 feet downgradient of a surface drinking water supply.
- Within 500 feet of a health care facility, prison, elementary school, middle school, high school, pre-school, licensed day care center, senior center, or youth center, excluding storage or maintenance areas.
- Where traffic impacts from the facility would constitute an unacceptable impact to the public.
- Proximity to Environmental Justice populations.
- Where there would be a permanent adverse impact on rare species, an ecologically significant natural community, the habitat of any Wildlife Management Area, or an Area of Critical Environmental Concern.
- In a location where emissions would not meet state and federal air quality standards or criteria or that would constitute an unacceptable risk to the public or the environment.

Additional requirements are placed on the intermediate facility to further limit the impact to underlying soils and off-site areas.

- Dredged material shall be secured and activities performed so as not to threaten public health or the environment.
- Soil erosion and sedimentation is minimized, and control issues addressed.
- Material contaminated above RCS-1 standards is stored in containers or placed on an impermeable liner and covered.

Staging in proximity to dense residential areas including Environmental Justice populations and within the ACEC likely is not permissible or feasible for the project. Due to these constraints, there is limited upland available for staging for a maintenance dredge.

### **3.4 Sediment Reuse or Disposal Alternatives**

As discussed in Section 2, preliminary sediment sampling data indicates that the sediment in the Project Area contains PCBs, chromium, and lead. Based on these findings, a preliminary review of disposal alternatives in accordance with 314 CMR 9.07 (as well as other more "site-specific" options) is presented below. The remediation of the Mother Brook site upstream of the proposed project site has served as a model for potential sediment disposal options.

#### **3.4.1 Overview of Disposal Options**

##### **3.4.1.1 Ocean Disposal – Not Feasible**

This disposal location option was determined not likely to be feasible based on preliminary sediment sample results that include elevated levels of PCBs. In general, there are a few select ocean disposal locations, including MassBay. EPA has guidelines for sampling parameters. After a permit application / dredging plan is submitted to the Army Corps of Engineers, review is case by case and holistic, including contaminant history, likelihood of contamination sources, and development of the adjacent area. "Trace" elements above specific detection levels would likely lead to required biological testing.

##### **3.4.1.2 Beach Nourishment – Not Feasible**

This disposal location option was determined not likely to be feasible based on preliminary sediment sample results that include elevated levels of PCBs, chromium, and lead, which are not suitable in areas of public access.

##### **3.4.1.3 RCS-1 Facility Reuse – Not Feasible**

Based on the preliminary sediment quality results, it was determined that the sediment will likely not be able to be reused at a facility licensed to accept materials below RCS-1 thresholds. In 8 out of 10 sediment samples collected during Tighe & Bond's sediment sampling program, PCBs or other contaminants exceeded RCS-1 standards. Advantages with these options are that the facilities are already able to accept these types of re-use materials. Disadvantages include greater hauling distances, the need to pay tipping fees, and the need to perform much more intensive sediment sampling beyond what is required for the 401 Water Quality Certification regulations.

##### **3.4.1.4 MCP Site – Not Feasible**

Dredged material containing oil and/or hazardous materials and that is not otherwise a hazardous waste may be brought from another location to a disposal site and utilized as part of a comprehensive remedial action under the MCP, provided that the material is reused at a location with similar contaminants, and other limitations. This is likely not

feasible for this project due to the volume of dredging material and complications related to permitting for the contaminated sediment.

#### **3.4.1.5 Management under TSCA – May be Feasible**

Sediment disposal resulting from this dredging project will likely need to be managed as waste in accordance with Federal Regulations 40 CFR 761 (TSCA) due to PCB contamination. This was the method used upstream during the Mother Brook site cleanup in 2009. Additional coordination and correspondence with EPA representatives will be necessary to determine if sediment generated from the Project Area might be managed in conjunction with the Lower Neponset River Superfund Site restoration activities. Following the 2022 designation of the Lower Neponset River Superfund Site, EPA is in the very early stages of determining initial project parameters, including target restoration goals. Whether the Project Area will be included in the delineated extent of the Superfund Site also remains to be determined. The current downstream extent of the Superfund Site is the Walter Baker Dam, which represents the transition from a freshwater river to the tidally influenced estuary that the Project Area falls within.

#### **3.4.2 Analytical Testing Requirements**

Tighe & Bond’s preliminary sediment sampling program identified the presence of PCBs and metals at concentrations above RCS-1 values, and therefore upland reuse options would be limited. The presence of PCBs in sediment within the Project Area can be attributed to the Lower Neponset River Superfund Site, based on the similar PCB profile and the Project Area’s location immediately downstream of the Superfund Site. While an EPA determination of whether the Project Area will be included in the designated Superfund Site will likely not occur for some time, Tighe & Bond is of the opinion that any disposal of sediment from the Project will be subject to EPA review and approval. The review and approval process will require additional collection of sediment samples to supplement existing data and delineate PCB distribution across the project area. Disposal facilities will also require additional sediment quality data prior to disposal, typically on a sample per volume basis (i.e., one sediment sample per 500 cubic yards).

#### **3.4.3 Beneficial Use Determination**

If the sediment has potential to be reused as a secondary material in various applications, approval by MassDEP must occur to evaluate the potential risk to public health, safety and the environment. The Beneficial Use Determination (BUD) application process includes three phases: Determination of Applicability, Pre-Application and Application. The Determination of Applicability is typically a desktop evaluation of potential use for the secondary material based on available contamination level data.

In addition to the results of the physical and chemical composition analysis, narrative describing the proposed use of the secondary material, the material the secondary material is replacing, and a description of how the proposed facility will re-use the material will accompany a pre-application to MassDEP. Furthermore, risk management techniques to be used during the processing and use of the secondary material shall be identified. A formal application can then be submitted to MassDEP further detailing any items requiring additional information as identified during the pre-application process. The permit timeline is typically 60-90 days.

### **3.5 Constraints**

Based on review of previous studies/information sources and field reconnaissance, the following constraints are anticipated for the Neponset River Maintenance Dredging Project:

- Public support / abutters
- Regulatory requirements
- Access/staging locations
- Property available for dewatering system
- Analytic results of elevated PCBs
- Fisheries Time of Year restrictions; Shellfish habitat

## **Section 4**

# **Regulatory Compliance**

### **4.1 Summary of Anticipated Permits**

Table 4-1 contains a list of federal, state, and local agencies from which permits or other actions are or may be required for the proposed dredge activities.



**TABLE 4-1**  
Summary of Anticipated Permits

Agency	Permit, Review, or Approval
<b>Federal</b>	
U.S. Army Corps of Engineers (Corps)	<p>Authorization under Section 10 of the Rivers and Harbors Act of 1899, Section 404</p> <p>Authorization under 33 USC 408 (Section 408) of the Clean Water Act may be required for dredge at Squantum Channel and Columbia Point Channel due to proximity to the Federal Navigation Channel</p>
U.S. EPA	<p>PCB Disposal Plan / Risk-Based Cleanup Plan</p> <p>National Pollutant Discharge Elimination System (NPDES) Construction General Permit</p>
<b>State</b>	
Executive Office of Energy and Environmental Affairs (EEA)	MEPA Review/Certificate of the Secretary on the ENF and mandatory EIR
Massachusetts Department of Environmental Protection (MassDEP)	<ul style="list-style-type: none"> <li>• 401 Water Quality Certification</li> <li>• Superseding Order of Conditions (only required upon appeal of local Order of Conditions)</li> <li>• Chapter 91 Permit</li> </ul>
Massachusetts Historical Commission (MHC) & Massachusetts Board of Underwater Archaeological Resources (MA BUAR)	Determination of No Adverse Effect
Coastal Zone Management	Federal Consistency Review
<b>Local</b>	
<u>Massachusetts Wetlands Protection Act (WPA)</u>	
Milton Conservation Commission	Order of Conditions per MA WPA and Milton Wetland Bylaw
Quincy Conservation Commission	Order of Conditions per MA WPA and Quincy Wetlands Protection Ordinance (QWPO)
Boston Conservation Commission	Order of Conditions per MA WPA and Boston Wetlands Protection Ordinance (BWPO)
<hr/> <div style="display: flex; justify-content: space-between;"> <span>Neponset River Maintenance Dredging Project Feasibility Study</span> <span>4-2</span> </div>	

## 4.2 Local Permits

### 4.2.1 MA Wetlands Protection Act and Local Wetlands Protection

#### **Milton Wetland Bylaw**

An Order of Conditions will be required from the Milton Conservation Commission as the dredging project would entail temporary and permanent Land Under Water (LUW) impacts. A Notice of Intent (NOI) must be prepared to procure an Order of Conditions from the Milton Conservation Commission pursuant to the MA WPA and Milton Wetland Bylaw. It is important to note that copies of the NOI are also reviewed concurrently by the MassDEP regional office.

#### **Quincy Wetlands Protection Ordinance**

An Order of Conditions will be required from the Quincy Conservation Commission as the dredging project would likely entail temporary and permanent LUW impacts within Quincy City limits. An NOI must be prepared to procure an Order of Conditions from the Quincy Conservation Commission pursuant to the MA WPA and QWPO.

#### **Boston Wetlands Protection Ordinance**

An Order of Conditions will be required from the Boston Conservation Commission as the dredging project would likely entail temporary and permanent LUW impacts within Boston City limits. An NOI must be prepared to procure an Order of Conditions from the Boston Conservation Commission pursuant to the MA WPA and BWPO.

## 4.3 State Permits

### 4.3.1 MEPA Environmental Notification Form (ENF) & Mandatory Environmental Impact Report (EIR)

The MEPA review process provides for coordinated state agency and public review of projects that meet certain review thresholds at 301 CMR 11.03, and that require a state agency action (e.g., permit, financial assistance, or a land transfer). Through the MEPA process, relevant state agencies are required to identify any aspects of the proposed project that require additional analysis or mitigation prior to completion of the agency action.

The proposed project requires several state approvals, including MassDEP 401 Water Quality Certification (WQC) and Chapter 91 permit. MEPA review encompasses the entirety of the project. Based on our understanding of the proposed project, the mandatory EIR threshold of alteration of ten or more acres of land of any other wetland impacts will be exceeded as approximately 14 acres of LUW are proposed to be altered. The project also exceeds MEPA's ACEC threshold. Therefore, the project will require an Environmental Notification Form (ENF) and Mandatory Environmental Impact Report (EIR). As the project is in proximity to Environmental Justice populations, enhanced outreach is required.

### **4.3.2 Section 401 Water Quality Certification**

The 401 Water Quality Certification (WQC) Program is a program administered by MassDEP under the regulations set forth at 314 CMR 9.00. A Section 401 WQC is triggered by the filing of a federal permit if the project results in a temporary or permanent loss of 5,000 square feet cumulatively of bordering or isolated vegetated wetlands and/or land under water, the amount of any proposed dredging is greater than 100 cubic yards, or if any of the other thresholds listed in 314 CMR 9.04 are met. The 401 WQC application largely mimics the Corps filing detailed below, which requires application forms, a detailed narrative describing the project, site photographs, site plans and details, resource and municipal maps, and other required information. The removal of accumulated sediment will trigger the need to file an individual 401 WQC application with MassDEP for review and approval. Sediment sampling for the project has already been conducted and has identified significantly high levels of PCBs in the sediment. Sediment removal and management will need to be conducted in a manner that ensures the protection of human health, public safety, public welfare and the environment [33 U.S.C. 1251].

### **4.3.3 Chapter 91 MA Public Waterfront Act**

Specific activities in flowed or filled tidelands are regulated by MassDEP under Chapter 91 and the Waterways regulations at 310 CMR 9.00, including subaqueous disposal of dredged spoils and dredging activities in any waterway in the Commonwealth. Dredging activities require a Chapter 91 Permit.

### **4.3.4 Massachusetts Historical Commission/Underwater Archaeological Resources**

Projects that involve state or federal funding and/or approvals require review by the Massachusetts Historical Commission (MHC) to determine potential impacts to historic and/or archaeological resources and to ensure compliance with MGL c.9 § 26-27(c) and Section 106 of the National Historic Preservation Act. Additionally, underwater projects must contact the Board of Underwater Archeological Resources (MA BUAR) to determine whether the project will disturb underwater archaeological resources. It is generally recommended that a copy of the Project Notification Form (PNF) be submitted to MHC, MA BUAR and Tribal Historic Preservation Officers (THPOs) early in the permitting process.

## **4.4 Federal Permits**

### **4.4.1 US Army Corps of Engineers Section 10 & 404**

Corps Authorization under Section 404 of the Federal Clean Water Act and Section 10 of the Rivers and Harbors Act of 1899 is anticipated due to work within waters of the United States. We have assumed the project qualifies as "maintenance dredging" and that the project requires review under General Permit (MA GP) Category 5 Dredging. Section 404 and Section 10 can be filed as one application.

A permit application will be prepared and submitted to MassDEP, the Corps, the Office of Coastal Zone Management (CZM), and will be concurrently reviewed by the U.S. Environmental Protection Agency, the National Oceanic and Atmospheric Administration (NOAA) National Marine Fisheries Service (NMFS) and the U.S. Fish & Wildlife Service (USFWS).

In addition to environmental factors, the MA GP requires notification of the State Historic Preservation Officer (SHPO, e.g. Massachusetts Historical Commission), Tribal Historic Preservation Officers (THPOs) and the MA Board of Underwater Archeological Resources (MA BUAR) per Section 106.

#### **4.4.2 US Army Corps of Engineers, Section 408**

Corps Authorization for work in proximity to a Federal Navigation Channel is required under 33 USC 408 (Section 408). Coordination with the Corps will be initiated as part of the permitting process to confirm Corps standards. An application will be submitted to the Corps for review and approval.

#### **4.4.3 NPDES Construction General Permit**

If terrestrial (i.e. access, staging) and dewatered aquatic project areas will result in impacts greater than one acre of ground disturbance, the contractor will be required to register under the CGP and prepare a Storm Water Pollution Prevention Plan (SWPPP).

#### **4.4.4 CZM Federal Consistency Review**

Massachusetts Coastal Zone Management (CZM) implements the federal CZM Act federal consistency review process in Massachusetts. Federal consistency review is required for project proposals that are in or can reasonably be expected to affect the resources or land or water uses of the Massachusetts coastal zone; and require a federal license or permit, are federally funded or are a direct activity of a federal agency. The Massachusetts Coastal Zone Management Plan includes enforceable CZM program policies and underlying statutory and regulatory authorities. The policies provide Massachusetts priorities for protection and management of its coastal resources. The project must demonstrate that the proposed activities are consistent with enforceable CZM program policies.

### **4.5 Regulatory Coordination**

Based on the resources in the project area, the following regulatory concerns are anticipated for the Neponset River dredge:

- MA Department of Marine Fisheries Time of Year restrictions: Alewife and Blueback Herring, American shad, Rainbow Smelt, American eel, White Perch, Atlantic tomcod, Winter flounder, and shellfish
- Shellfish habitat
- 401 WQC Project Specific Sediment Sampling Plan
- Army Corps Section 10 – Mitigation
- Disposal Location restriction due to PCBs
- Minimization of impacts to ACEC resources

## **Section 5**

# **Opinion of Probable Conceptual Cost**

A Preliminary OPCC for the project was developed based on our current understanding of the project, including site investigation activities completed to date, survey conducted by others, and review of existing data. The data was reviewed and compared to projects with similar constraints (i.e. TSCA regulated waste disposal), and Tighe & Bond consulted with industry experts in dredging and materials management to determine current estimated costs. At this early stage in the project, the anticipated accuracy range is +/-30% of the given value, although it is important to note that unknown factors (unidentified site conditions, Superfund Site OU designation, permitting requirements) could increase costs beyond this range.

Based on a unit cost of \$500 per cubic yard (cy) of dredge material, our preliminary OPCC indicates that the total project could range from \$25,000,000 (50,000 cy) to \$37,500,000 (75,000 cy). The estimated sediment disposal costs for the alternatives range from approximately \$15,000,000 to \$22,500,000. For comparison, if the dredge material were free of contaminants and eligible for open water disposal (i.e. Mass Bay, Foul Area), disposal costs would be expected to be in the range of \$50 per cy (\$2,500,000 to \$3,750,000).

As we have identified throughout this summary report due to the PCBs in the sediment, significant additional coordination with Federal and State regulatory agencies will be necessary to satisfy TSCA requirements. It will be important to coordinate pre-permitting meetings with regulatory agencies early in the process to initiate discussions regarding any time of year restrictions (fisheries), project staging and support area constraints, and sediment management options.

Based on the significant costs associated with the proposed maintenance dredging project, the Town of Milton may elect to lobby EPA for the project area to be included as an OU under the Lower Neponset River Superfund Site. During investigation and remediation, a Superfund Site can be divided into several distinct areas depending on the complexity of the problems associated with the site. These areas (OUs) may address geographic areas of a site, specific site problems, or areas where a specific action is required. Inclusion into the Superfund Site as an OU would likely allow the Town to realize significant cost savings over proceeding with the project independently, however, the timeline for EPA's investigation and remediation of the Superfund Site may result in the project extending into the late 2020s or 2030s.

## **Section 6 Preliminary Project and Permitting Schedule**

A Preliminary Project and Permitting Schedule is provided in Appendix D.

J:\M\M5087 Town of Milton\003 Neponset Dredge\Reports\Draft Technical Report\Draft\Draft Feasibility Study 02-27-2023.docx

**Tighe&Bond**

**APPENDIX A**



## Neponset River Maintenance Dredging Project - Sediment Sampling and Analysis Summary

**TO:** Tim Czerwienski, AICP, Town of Milton  
**FROM:** Gary Hedman, LSP, Tighe & Bond  
**COPY:** Tracy Adamski, AICP, David A. Murphy, PE, Tighe & Bond  
**DATE:** August 3, 2022

---

This memorandum describes the sediment sampling and laboratory analysis conducted as part of the Feasibility Study for the Lower Neponset River, Milton, Massachusetts, in accordance with our June 15, 2022 contract. The sediment sampling activities were completed to provide a baseline understanding of sediment quality in areas where the existing vessel channel has become more narrow/shallow than the permitted width and depth. The project area is located within an urban watershed environment with a complex history of industrial and manufacturing in areas upstream of the project area. The project area is located immediately downstream of the recently designated Neponset River Superfund Site. Our sediment sampling activities indicate that sediment within the project area is impacted by low levels of polychlorinated biphenyls ("PCBs") and other anthropogenic contaminants typical of urban watersheds.

To evaluate the sediment quality and the extent of possible PCB impacts, sediment sampling was conducted in several proposed dredge areas including:

- Milton Landing – In support of maintenance dredging of a channel and basin in the Neponset River downstream of Milton Landing and improvement dredging in the vicinity of Milton Landing
- Neponset River Channel – Maintenance dredging of a 50-foot channel to a depth of six feet at Mean Low Tide in accordance with the Chapter 353 of the Act of 1923
- Squantum Channel – Located between Squantum Ferry Dock and the Dorchester Bay Federal Navigation Channel
- Columbia Point Channel (UMass Ferry Channel) – Located between Columbia Point (John T. Fallon State Pier at UMass) and the Dorchester Bay Federal Navigation Channel

The project area, focus area described above, sediment sampling locations, and key information are provided in Figure 1 in Appendix A.

In October 2021, J.R. Cashman Marine Contractors of Quincy, Massachusetts completed a bathymetric survey of the project area on behalf of the Project Team. In accordance with the Chapter 353 of the Act of 1923, the channel has a permitted width of 50 feet and depth of six feet at Mean Low Tide. Tighe & Bond utilized the 2021 bathymetric data and permitted channel width and depth to develop preliminary dredge volume estimates for the project area. Draft stationing and channel cross section plans are provided in Figures 2 and 3 in Appendix A.

Based on our preliminary calculations for the dredge areas, approximately 10,000 cubic yards of sediment would need to be removed to return the Neponset River Channel to its width and depth. In addition, approximately 40,000 cubic yards of sediment would potentially be generated from channel dredging and improvement dredging in the immediate vicinity of Milton Landing. The preliminary calculations for the Milton Landing area are based the

approximate limits of an area previously authorized to be dredged, as shown of Figure 11A of the Neponset River Estuary Area of Critical Environmental Concern ("ACEC") Resource Management Plan (dated March 1996) and the dredge area proposed by Childs Engineering Corporation in their Results Summary Report for the Hydrographic Survey at Milton Landing and Proposed Site Improvements (dated May 18, 2018).

Estimated dredge volumes for the Squantum Channel and Columbia Point Channel will be completed once a bathymetric survey of these areas has been completed, and will be included in the final deliverable for the Feasibility Study.

As described in more detail below, sediment samples were collected from each of the proposed dredge areas and analyzed for the chemical parameters defined in the 401 Water Quality Certification parameters (314 CMR 3.07(2)(b)(6)). The data indicates that PCBs, chromium, and lead are present in sediment above the Massachusetts Department of Environmental Protection ("MassDEP") reportable concentrations for soil ("RCS-1") criteria, as defined in 310 CMR 40.0933: Identification of Applicable Soil Categories and 40.1600: Massachusetts Oil and Hazardous Material List.

Additionally, sediment quality data were compared to the COMM-97-01 acceptance criteria that regulates disposal of contaminated sediment at Massachusetts landfills. PCBs are present in the Milton Landing and Neponset River Channel dredge area at concentrations greater than the COMM 97-01 unlined and lined landfill acceptance criteria, indicating that, at a minimum, a portion of the dredge material will have to be managed at an out-of-state landfill licensed to accept PCB contaminated sediment.

## **Sediment Sampling and Analysis**

On June 27, 2022, Tighe & Bond and CR Environmental of Falmouth, Massachusetts, collected 11 discrete sediment cores using a vessel-based vibracore sampling system. Each sediment core was advanced to six feet below the channel floor. At each sediment core location, Tighe & Bond collected information on water depth and recovery, and the location was recorded with a vessel-based GPS unit. The sediment core locations are shown on the Site Plan in Appendix A. Sediment core locations within the Neponset River channel were located in areas where deposition has resulted in a narrow or shallower channel than permitted, as identified by a bathymetric survey completed by J.R. Cashman Marine Contractors in October 2021 in support of preliminary project planning.

Sediment cores were field screened at 0.5 to 1 foot intervals using a photoionization detector (PID) and physically characterized prior to submittal for laboratory analysis. In general, proposed dredge material consisted of inorganic silt with varying amounts of sand, trace organic materials, and trace shells. Field screening results and sediment descriptions are provided in Appendix B.

Following characterization, a composite sediment sample from 10 of the 11 cores was submitted to ESS Laboratory of Cranston Rhode Island for the following parameters:

- Metals – Arsenic, Cadmium, Chromium, Copper, Lead, Mercury, Nickel, and Zinc
- Polycyclic Aromatic Hydrocarbons (PAHs)
- PCBs Congeners (PCB Aroclor Results Pending)
- Extractable Petroleum Hydrocarbons
- Volatile Organic Compounds (VOC) – Grab sample obtained from portion of each core with the highest PID reading

- Total Organic Carbon (TOC)
- Percent Water
- Grain Size Distribution
- Toxicity Characteristic Leaching Procedure (TCLP) as applicable

Laboratory analytical results were compared to the MassDEP RCS-1 and COMM 97-01 unlined and lined landfill acceptance criteria to determine potential management options for the sediment. Laboratory results indicated that PCBs, total chromium, and total lead are present in sediment at concentrations greater than MassDEP RCS-1 values. The presence of these contaminants at concentrations above RCS-1 values eliminates the potential for unrestricted (upland) reuse of sediment during dredging activities (i.e. for beach nourishment).

The exceedances are shown on Figure 1 in Appendix and are as follows:

- **PCBs** – Total PCB congeners exceeded the RCS-1 value of 1.0 milligram per kilogram (mg/kg) in samples SED-101, SED-102, SED-103, SED-105, SED-108, and SED-109 with total PCB concentrations in these samples ranging from 1.95 mg/kg to 7.46 mg/kg.
- **Chromium** – Total Chromium exceeded the RCS-1 value of 100 mg/kg in samples SED-101, SED-102, SED-103, SED-105, SED-109, and SED-110 with total chromium concentrations in these samples ranging from 105 to 173 mg/kg.

Hexavalent chromium and TCLP testing were conducted on these samples. Hexavalent chromium was detected above method reporting limits (MRLs) but below the RCS-1 values of 100 mg/kg in SED-101 and SED-102 at concentrations of 2.0 mg/kg and 2.8 mg/kg, respectively. TCLP Chromium was detected slightly above the MRLs in SED-109 at a concentration of 0.022 milligrams per liter (mg/L), below the TCLP threshold of 5.0 mg/L. Please note that the Hexavalent chromium and TCLP Chromium data for sample SED-106 was not included in the initial laboratory report, and results are pending.

- **Lead** – Total Lead exceeded the RCS-1 value of 200 mg/kg in samples SED-109 at a concentration of 263 mg/kg. Lead was detected above the TCLP screening threshold of 100 mg/kg in samples SED-101 through SED-110 and, therefore, TCLP testing was conducted on these samples. TCLP Lead was detected slightly above the MRLs in SED-101, SED-102, SED-103, SED-105, SED-106, SED-108, SED-109, and SED-110 with concentrations ranging from 0.067 mg/L to 0.137 mg/L, below the TCLP threshold of 5 mg/L.

Based on sediment sampling data collected to date, it appears that PCBs will be the limiting factor for determining sediment management options. With the recent designation of the Neponset River Superfund Site, a key component to advancing the lower Neponset River dredging project will be to determine whether PCB impacted sediment would be designated as a PCB remediation waste in accordance with Federal Regulations 40 CFR 761, the Toxic Substances Control Act ("TSCA"). Coordination and correspondence with United States Environmental Protection Agency ("EPA") representatives is recommended to determine if sediment generated during dredging of the lower Neponset River might be managed in conjunction with Superfund site restoration activities.

## Next Steps

With the preliminary sediment sampling activities complete, the Project Team now has a baseline understanding of sediment quality within the project area. As noted previously, based

on the urban watershed and industrial history of the upper Neponset River, the presence of contaminants in sediment was expected.

With established sediment quality data, the following are recommended to advance the project through the next phases.

- Preliminary project coordination / outreach with MassDEP 401 WQC Program/Chapter 91, and Army Corps of Engineers (ACOE) personnel (August - September 2022)
- Project coordination with the Neponset River Watershed Association and other key stakeholders (August - September 2022)
- Outreach and coordination with U.S. EPA Superfund and EPA Region 1 personnel to determine applicability of TSCA regulations and identify potential sediment disposal options (August - September 2022)
- Initial outreach to sediment disposal facilities to determine potential sediment management alternatives and costs (September-October 2022)
- Identification of feasible dredge alternatives (i.e. hydraulic dredging, clamshell dredging) and sediment dewatering alternatives (September - October 2022)
- Preparation of preliminary Opinions of Probable Cost ("OPCs") for planning purposes (October - November 2022)
- Additional bathymetric survey of the Squantum and UMass Ferry Channels (to be determined)

## **Appendices**

Appendix A – Aerial Map Showing Sampling Locations and Project Area Cross Sections

Appendix B – Summary Tables

Appendix C – Laboratory Report

Appendix D – Limitations

\\tighebond.com\data\Data\Projects\M\M5087 Town of Milton\003 Neponset Dredge\Reports\2022-08 Sediment Sampling Summary Memo\2022-08 Sediment Sampling Summary Memo.docx

## **Appendix A**



**FIGURE 1  
SEDIMENT  
SAMPLING LOCATIONS**

**LEGEND**

- Sediment Sampling Location
- Federal Channel Area
- Dredging Project Extent (Approx.)
- Municipal Boundary



**Main Map**

0 1,000 2,000  
Feet  
1 inch = 2,000 feet

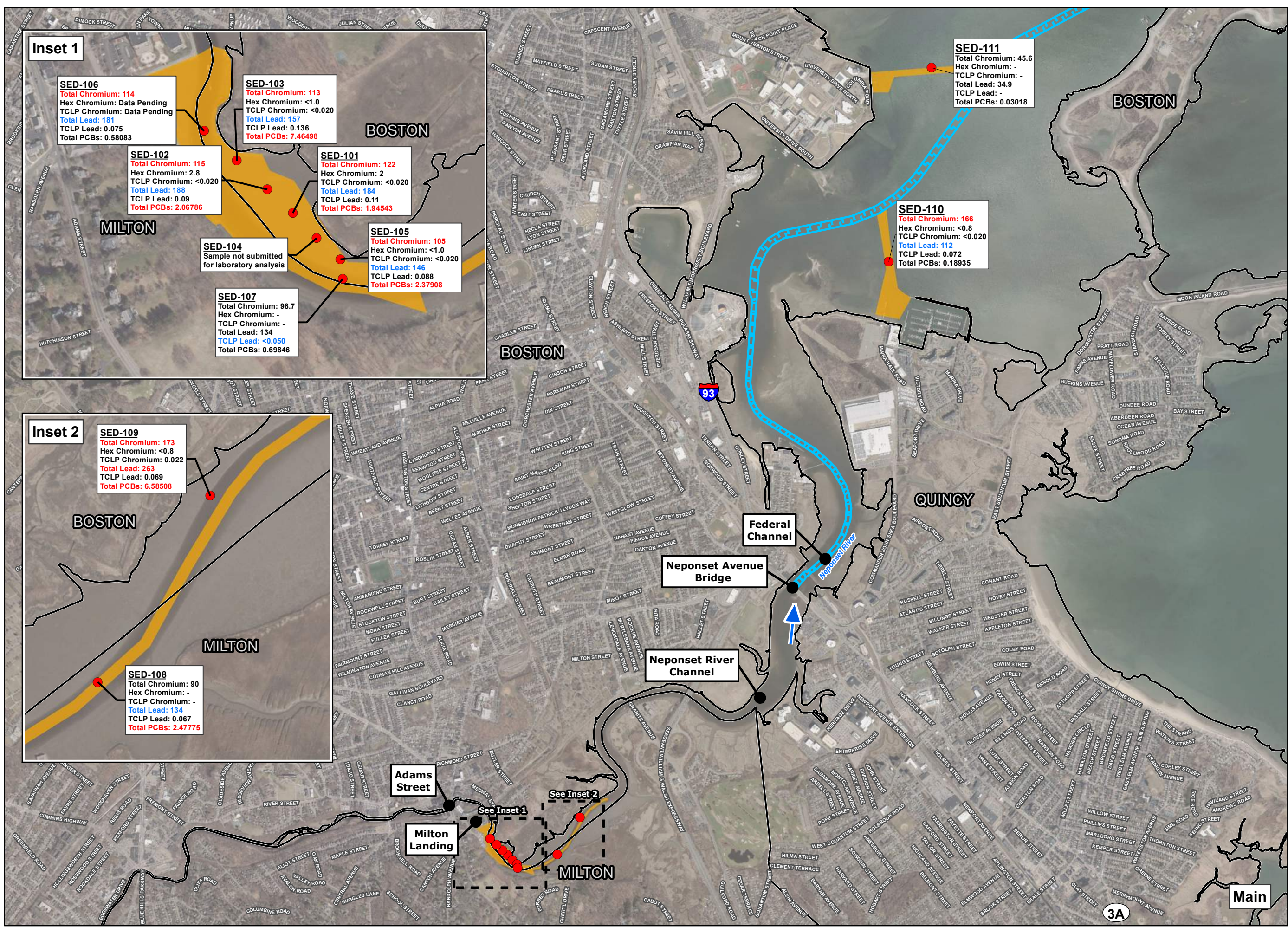
**Inset 1 & 2**

0 200 400  
Feet  
1 inch = 400 feet

- NOTES**
1. Imagery provided by MassGIS (2019).
  2. Federal Channel Area downloaded from USACE.
  3. Data is reported in milligrams per kilogram (mg/kg).
  4. Red Sample Concentrations: Indicates concentration exceeded of MassDEP Reportable Concentrations (Category RCS-1).
  5. Blue Sample Concentrations: Indicates concentrations exceeded of the 20x Rule Screening Threshold but were below MassDEP Reportable Concentrations Category RCS-1

**Neponset River  
Boston, Milton & Quincy  
Massachusetts**

**August 2022**



**Inset 1**

**SED-106**  
Total Chromium: 114  
Hex Chromium: Data Pending  
TCLP Chromium: Data Pending  
Total Lead: 181  
TCLP Lead: 0.075  
Total PCBs: 0.58083

**SED-103**  
Total Chromium: 113  
Hex Chromium: <1.0  
TCLP Chromium: <0.020  
Total Lead: 157  
TCLP Lead: 0.136  
Total PCBs: 7.46498

**SED-102**  
Total Chromium: 115  
Hex Chromium: 2.8  
TCLP Chromium: <0.020  
Total Lead: 188  
TCLP Lead: 0.09  
Total PCBs: 2.06786

**SED-101**  
Total Chromium: 122  
Hex Chromium: 2  
TCLP Chromium: <0.020  
Total Lead: 184  
TCLP Lead: 0.11  
Total PCBs: 1.94543

**SED-105**  
Total Chromium: 105  
Hex Chromium: <1.0  
TCLP Chromium: <0.020  
Total Lead: 146  
TCLP Lead: 0.088  
Total PCBs: 2.37908

**SED-104**  
Sample not submitted for laboratory analysis

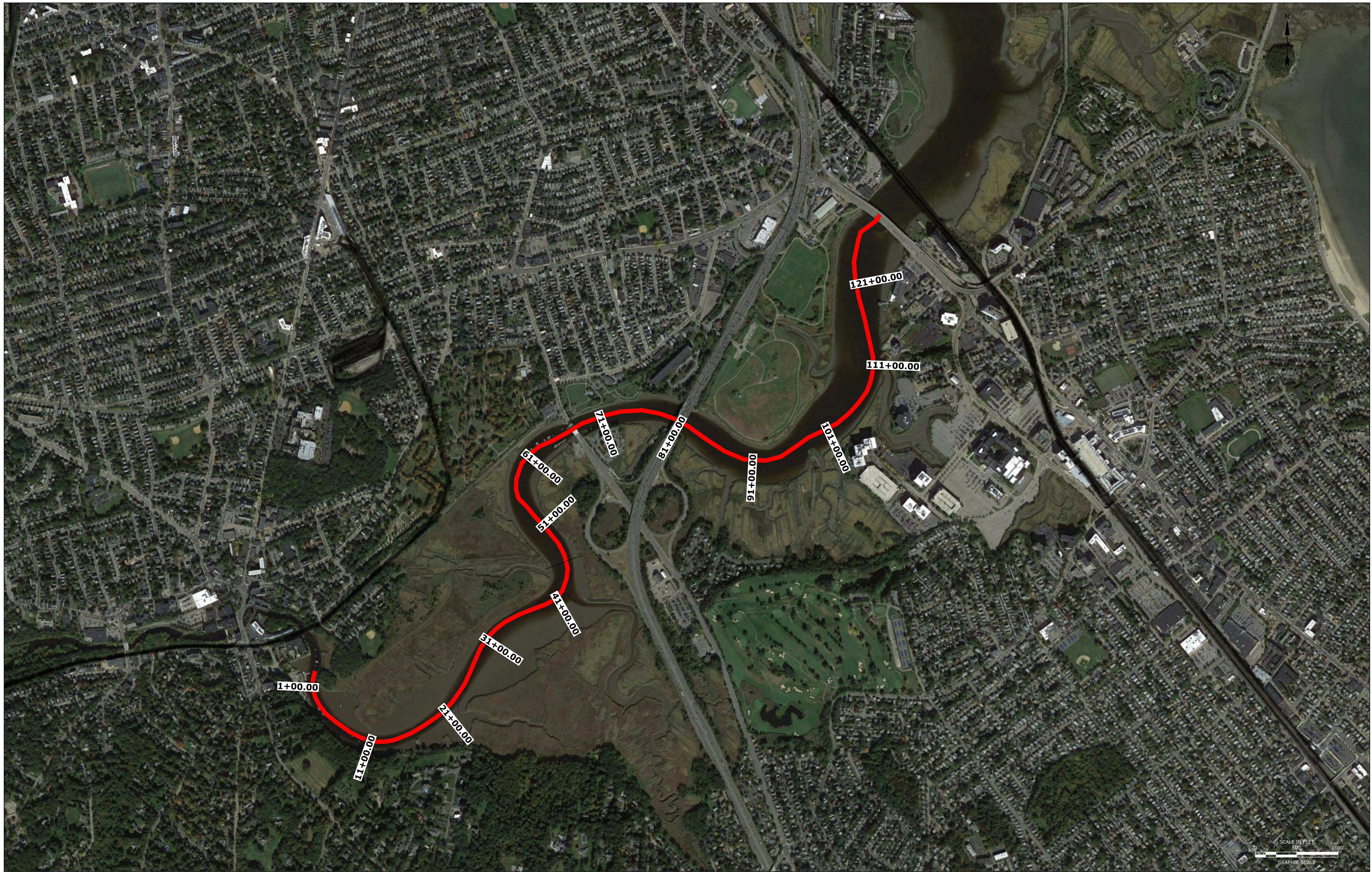
**SED-107**  
Total Chromium: 98.7  
Hex Chromium: -  
TCLP Chromium: -  
Total Lead: 134  
TCLP Lead: <0.050  
Total PCBs: 0.69846

**Inset 2**

**SED-109**  
Total Chromium: 173  
Hex Chromium: <0.8  
TCLP Chromium: 0.022  
Total Lead: 263  
TCLP Lead: 0.069  
Total PCBs: 6.58508

**SED-108**  
Total Chromium: 90  
Hex Chromium: -  
TCLP Chromium: -  
Total Lead: 134  
TCLP Lead: 0.067  
Total PCBs: 2.47775











## **Appendix B**

**SITE INFORMATION:** Neponset River Sediment Sampling June 2022

Field Screening Summary Table			
Composite Sample ID	Depth (feet)	PID	Observations
SED-101	0-1	0	0-5.5' Dark gray, ORGANIC SILT, some Sand  Composite sample from 0-5.5' Grab sample from 0-1'
	1-2	0	
	2-3	0	
	3-4	0	
	4-5	0	
SED-102	0-1	0	0-5.25' Dark gray, ORGANIC SILT, some Sand, trace leaves  Composite sample from 0-5.25' Grab sample from 0-1'
	1-2	0	
	2-3	0	
	3-4	0	
	4-5	0	
SED-103	0-1	0	0-5.5' Dark gray, ORGANIC SILT, and SAND, trace shells  Composite sample from 0-5.5' Grab sample from 0-1'
	1-2	0	
	2-3	0	
	3-4	0	
	4-5	0	
SED-104	0-1	0	0-5.5' Dark gray, ORGANIC SILT, some Sand  No sample submitted to Lab
	1-2	0	
	2-3	0	
	3-4	0	
	4-5	0	
SED-105	0-1	0	0-5.5' Dark gray, ORGANIC SILT, some Sand  Composite sample from 0-5.5' Grab sample from 0-1'
	1-2	0	
	2-3	0	
	3-4	0	
	4-5	0	
SED-106	0-1	0	0-4.9' Black, ORGANIC SILT and SAND, trace leaves  Composite sample from 0-3' Grab sample from 0-1'
	1-2	0	
	2-3	0	
	3-4	0	
	4-5	0	
SED-107	0-1	0	0-5.5' Black, ORGANIC SILT, little Sand, trace leaves  Composite sample from 0-3' Grab sample from 0-1'
	1-2	0	
	2-3	0	
	3-4	0	
	4-5	0	
SED-108	0-1	0	0-2' Black, ORGANIC SILT, some Sand, trace wood, trace shells 2-2.5' Fibrous material 2.5-3.5' Black, ORGANIC SILT, some Sand 3.5-5.5' Gray/Brown CLAY  Composite sample from 0-3' Grab sample from 0-1'
	1-2	0	
	2-3	0	
	3-4	0	
	4-5	0	

Field Screening Summary Table			
Composite Sample ID	Depth (feet)	PID	Observations
SED-109	0-0.5	0.6	0-3' Black, ORGANIC SILT, some Sand 3-3.5' Fibrous material 3.5-5.4' Brown SILT, trace Gravel  Composite sample from 0-3.5' Grab sample from 1.5-2.0'
	0.5-1	0	
	1-1.5	1.2	
	1.5-2.0	1.6	
	2.0-2.5	0.8	
	2.5-3.0	0.5	
	3.0-3.5	0	
	3.5-4.0	0.3	
	4.0-4.5	0	
	4.5-5.0	0.2	
5.0-5.5	0		
SED-110	0-1	0	0-5.5' Black, ORGANIC SILT, some SAND, trace shells  Composite sample from 0-5.5' Grab sample from 0-1'
	1-2	0	
	2-3	0	
	3-4	0	
	4-5	0	
SED-111	0-0.5	2.5	0-3' Black, ORGANIC SILT, some SAND 3-4.6' Gray, fine to coarse SAND, trace Silt  Composite sample from 0-3' Grab sample from 0-0.5'
	0.5-1	1.7	
	1-1.5	1.3	
	1.5-2.0	0.8	
	2.0-2.5	0.7	
	2.5-3.0	0	
	3.0-3.5	0	
3.5-4.0	0		

**TABLE 1**  
Summary of Sediment Analytical Data  
Neponset Dredge Sampling  
Milton, Massachusetts

	RCS-1	TCLP Threshold (mg/L)	20x Rule Screening Threshold	COMM-94 Lined Landfill	Units	SED-101	SED-102	SED-103	SED-105	SED-106
<b>Miscellaneous/Inorganics</b>										
Percent Ash	NS	NS	NS	NS	%	-	-	-	-	-
Percent Moisture	NS	NS	NS	NS	%	59	60	56	56	63
Percent Solid	NS	NS	NS	NS	%	41	40	44	44	37
Total Organic Carbon (TOC)	NS	NS	NS	NS	mg/kg	63,300	63,100	61,400	50,000	55,200
<b>Metals, Total</b>										
Arsenic	20	NS	100	40	mg/Kg	6.82	6.61	8.08	7.36	10.3
Cadmium	70	NS	20	80	mg/Kg	2.87	3.11	2.64	2.96	1.71
Chromium	100	NS	100	1,000	mg/Kg	122	115	113	105	114
Chromium (VI)	100	NS	100	NS	mg/Kg	2	2.8	<1.0	<1.0	Pending
Copper	1000	NS	NS	NS	mg/Kg	117	109	110	102	138
Lead	200	NS	100	2,000	mg/Kg	184	188	157	146	181
Mercury	20	NS	4	10	mg/kg	1.62	1.58	1.40	1.31	1.30
Nickel	600	NS	NS	NS	mg/Kg	14.8	14.1	15.3	15.8	18.2
Zinc	1000	NS	NS	NS	mg/Kg	210	201	187	176	238
<b>Metals, TCLP</b>										
TCLP Chromium	NS	5	NS	NS	mg/L	<0.020	<0.020	<0.020	<0.020	Pending
TCLP Lead	NS	5	NS	NS	mg/L	0.110	0.090	0.136	0.088	0.075
<b>Polynuclear Aromatic HC By SW8270D</b>										
Acenaphthene	4	NS	NS	NS	mg/Kg	<0.020	<0.020	<0.019	<0.018	<0.018
Acenaphthylene	1	NS	NS	NS	mg/Kg	<0.020	<0.020	<0.019	0.028	0.019
Anthracene	1000	NS	NS	NS	mg/Kg	<0.020	<0.020	<0.019	0.046	0.044
Benz(a)anthracene	7	NS	NS	NS	mg/Kg	0.081	0.095	0.063	0.228	0.236
Benzo(a)pyrene	2	NS	NS	NS	mg/Kg	0.097	0.114	0.071	0.285	0.274
Benzo(b)fluoranthene	7	NS	NS	NS	mg/Kg	0.084	0.105	0.064	0.276	0.274
Benzo(ghi)perylene	1000	NS	NS	NS	mg/Kg	0.074	0.086	0.051	0.206	0.189
Benzo(k)fluoranthene	70	NS	NS	NS	mg/Kg	0.093	0.104	0.058	0.246	0.226
Chrysene	70	NS	NS	NS	mg/Kg	0.106	0.125	0.084	0.308	0.309
Dibenz(a,h)anthracene	0.7	NS	NS	NS	mg/Kg	<0.020	<0.020	<0.019	<0.018	<0.018
Fluoranthene	1000	NS	NS	NS	mg/Kg	0.178	0.209	0.125	0.463	0.468
Fluorene	1000	NS	NS	NS	mg/Kg	<0.020	<0.020	<0.019	<0.018	<0.018
Indeno(1,2,3-cd)pyrene	7	NS	NS	NS	mg/Kg	0.060	0.073	0.042	0.181	0.166
2-Methylnaphthalene	0.7	NS	NS	NS	mg/Kg	<0.020	<0.020	<0.019	<0.018	<0.018
Naphthalene	4	NS	NS	NS	mg/Kg	0.029	0.029	0.024	0.035	0.026
Phenanthrene	10	NS	NS	NS	mg/Kg	0.092	0.099	0.061	0.211	0.219
Pyrene	1000	NS	NS	NS	mg/Kg	0.188	0.229	0.139	0.543	0.560
Total PAHs	NS	NS	NS	100	mg/Kg	1.082	1.268	0.782	3.056	3.01
<b>MA EPH Aliphatic/Aromatic Ranges By MA EPH 5/2004</b>										
C11-C22 Aromatic Hydrocarbons*	1000	NS	NS	NS	mg/Kg	61.5	60.7	52.8	79.8	47.1
C9-C18 Aliphatic Hydrocarbons	1000	NS	NS	NS	mg/Kg	<36.9	<37.6	<35.9	<34.5	<33.3
C19-C36 Aliphatic Hydrocarbons	3000	NS	NS	NS	mg/Kg	65.4	69.9	79.1	196	93.4

**TABLE 1**  
Summary of Sediment Analytical Data  
Neponset Dredge Sampling  
Milton, Massachusetts

	RCS-1	TCLP Threshold (mg/L)	20x Rule Screening Threshold	COMM-94 Lined Landfill	Units	SED-101	SED-102	SED-103	SED-105	SED-106
<b>Polychlorinated Biphenyl (PCBs) Congeners</b>										
PCB-8	NS	NS	NS	NS	mg/Kg	0.130	0.149	1.09	0.294	0.0472
PCB-18	NS	NS	NS	NS	mg/Kg	0.162	0.208	1.77	0.413	0.0857
PCB-28	NS	NS	NS	NS	mg/Kg	0.435	0.481	1.98	0.504	0.0869
PCB-44	NS	NS	NS	NS	mg/Kg	0.197	0.213	0.660	0.236	0.0512
PCB-52	NS	NS	NS	NS	mg/Kg	0.279	0.293	1.31	0.355	0.0688
PCB-66	NS	NS	NS	NS	mg/Kg	0.299	0.307	0.168	0.203	0.0535
PCB-101	NS	NS	NS	NS	mg/Kg	0.151	0.149	0.148	0.124	0.0521
PCB-105	NS	NS	NS	NS	mg/Kg	0.0358	0.0343	0.0361	0.0294	0.0101
PCB-118	NS	NS	NS	NS	mg/Kg	0.0943	0.0874	0.116	0.0784	0.0371
PCB-128	NS	NS	NS	NS	mg/Kg	0.0101	0.00804	0.0107	0.00770	0.00476
PCB-138	NS	NS	NS	NS	mg/Kg	0.0534	0.0490	0.0550	0.0469	0.0281
PCB-153	NS	NS	NS	NS	mg/Kg	0.0581	0.0531	0.0590	0.0485	0.0290
PCB-170	NS	NS	NS	NS	mg/Kg	0.00738	0.00689	0.0117	0.0105	0.00698
PCB-180	NS	NS	NS	NS	mg/Kg	0.0155	0.0129	0.0255	0.0132	0.00859
PCB-187	NS	NS	NS	NS	mg/Kg	0.00999	0.0094	0.0147	0.00901	0.00603
PCB-195	NS	NS	NS	NS	mg/Kg	0.00219	0.00203	0.0032	0.00181	0.00127
PCB-206	NS	NS	NS	NS	mg/Kg	0.00376	0.00351	0.00446	0.00292	0.00207
PCB 209	NS	NS	NS	NS	mg/Kg	0.00191	0.00129	0.00262	0.00174	0.00143
<b>Total PCB Congeners</b>	<b>1</b>	NS	NS	<b>2</b>	mg/Kg	<b>1.95</b>	<b>2.07</b>	<b>7.46</b>	<b>2.38</b>	0.581
<b>PCB Aroclor</b>										
<b>Total PCB Aroclors</b>	<b>1</b>	NS	NS	<b>2</b>	mg/Kg	Pending	Pending	Pending	Pending	Pending
<b>Grain Size</b>										
Gravel	NS	NS	NS	NS	%	0	0	0	0	0
Sand	NS	NS	NS	NS	%	23.4	22.8	42.8	31.7	37.1
Silt/Clay	NS	NS	NS	NS	%	76.6	77.2	57.2	68.3	62.9
<b>VOCs by 8260B</b>										
Acetone	<b>6</b>	NS	NS	NS	mg/Kg	0.223	0.390	0.203	0.213	0.527
Carbon disulfide	<b>100</b>	NS	NS	NS	mg/Kg	0.0128	0.0176	0.0206	0.0162	<0.0124
<b>VOCs (Total)</b>	NS	NS	NS	<b>10</b>	mg/Kg	0.236	0.408	0.224	0.229	0.527

1. S-1/GW-1, S-1/GW-2, and S-1/GW-3 (Method 1 Risk Values) found in Table 2 of the Massachusetts Contingency Plan (MCP; 2015) in Section 40.0975.

2. RCS-1: MCP RCS-1 2008 Reportable Concentrations Criteria current as of February 14, 2008

\* C11-C22 Aromatic Hydrocarbons exclude the concentration of Target PAH analytes eluting in that range

Bold numbers indicates result detected above method detection limit (MDL)

**TABLE 1**  
Summary of Sediment Analytical Data  
Neponset Dredge Sampling  
Milton, Massachusetts

	RCS-1	TCLP Threshold (mg/L)	20x Rule Screening Threshold	COMM-94 Lined Landfill	Units	SED-107	SED-108	SED-109	SED-110	SED-111
<b>Miscellaneous/Inorganics</b>										
Percent Ash	NS	NS	NS	NS	%	-	-	-	-	-
Percent Moisture	NS	NS	NS	NS	%	66	59	49	50	40
Percent Solid	NS	NS	NS	NS	%	34	41	51	50	60
Total Organic Carbon (TOC)	NS	NS	NS	NS	mg/kg	55,900	57,100	46,800	32,300	13,700
<b>Metals, Total</b>										
Arsenic	20	NS	100	40	mg/Kg	9.6	7.98	10.2	5.79	3.09
Cadmium	70	NS	20	80	mg/Kg	1.31	1.72	5.86	2.13	0.27
Chromium	100	NS	100	1,000	mg/Kg	98.7	90	173	166	45.6
Chromium (VI)	100	NS	100	NS	mg/Kg	-	-	<0.8	<0.8	-
Copper	1000	NS	NS	NS	mg/Kg	109	94.3	180	128	35.7
Lead	200	NS	100	2,000	mg/Kg	134	134	263	112	34.9
Mercury	20	NS	4	10	mg/kg	1.09	1.29	1.45	1.54	0.366
Nickel	600	NS	NS	NS	mg/Kg	16.2	14.4	19.2	19.1	11.1
Zinc	1000	NS	NS	NS	mg/Kg	187	163	285	170	60.5
<b>Metals, TCLP</b>										
TCLP Chromium	NS	5	NS	NS	mg/L	-	-	0.022	<0.020	-
TCLP Lead	NS	5	NS	NS	mg/L	<0.050	0.067	0.069	0.072	-
<b>Polynuclear Aromatic HC By SW8270D</b>										
Acenaphthene	4	NS	NS	NS	mg/Kg	<0.019	<0.020	0.017	<0.016	<0.014
Acenaphthylene	1	NS	NS	NS	mg/Kg	<0.019	0.025	0.043	0.024	<0.014
Anthracene	1000	NS	NS	NS	mg/Kg	0.036	0.045	0.058	0.040	<0.014
Benz(a)anthracene	7	NS	NS	NS	mg/Kg	0.194	0.185	0.241	0.166	0.050
Benzo(a)pyrene	2	NS	NS	NS	mg/Kg	0.240	0.204	0.270	0.187	0.055
Benzo(b)fluoranthene	7	NS	NS	NS	mg/Kg	0.231	0.191	0.245	0.151	0.039
Benzo(ghi)perylene	1000	NS	NS	NS	mg/Kg	0.176	0.148	0.187	0.124	0.033
Benzo(k)fluoranthene	70	NS	NS	NS	mg/Kg	0.213	0.174	0.216	0.136	0.048
Chrysene	70	NS	NS	NS	mg/Kg	0.270	0.246	0.289	0.196	0.058
Dibenz(a,h)anthracene	0.7	NS	NS	NS	mg/Kg	<0.019	<0.020	<0.016	<0.016	<0.014
Fluoranthene	1000	NS	NS	NS	mg/Kg	0.438	0.361	0.509	0.296	0.088
Fluorene	1000	NS	NS	NS	mg/Kg	<0.019	0.021	0.023	<0.016	<0.014
Indeno(1,2,3-cd)pyrene	7	NS	NS	NS	mg/Kg	0.158	0.127	0.169	0.107	0.029
2-Methylnaphthalene	0.7	NS	NS	NS	mg/Kg	<0.019	<0.020	0.022	0.016	<0.014
Naphthalene	4	NS	NS	NS	mg/Kg	0.031	0.044	0.045	0.036	0.020
Phenanthrene	10	NS	NS	NS	mg/Kg	0.181	0.197	0.250	0.164	0.045
Pyrene	1000	NS	NS	NS	mg/Kg	0.468	0.477	0.553	0.361	0.100
Total PAHs	NS	NS	NS	100	mg/Kg	2.636	2.445	3.137	2.004	0.565
<b>MA EPH Aliphatic/Aromatic Ranges By MA EPH 5/2004</b>										
C11-C22 Aromatic Hydrocarbons*	1000	NS	NS	NS	mg/Kg	37.8	95.6	110	53.7	<25.7
C9-C18 Aliphatic Hydrocarbons	1000	NS	NS	NS	mg/Kg	<36.0	<37.4	31.2	<29.6	<25.5
C19-C36 Aliphatic Hydrocarbons	3000	NS	NS	NS	mg/Kg	76	222	262	116	<25.5

**TABLE 1**  
Summary of Sediment Analytical Data  
Neponset Dredge Sampling  
Milton, Massachusetts

	RCS-1	TCLP Threshold (mg/L)	20x Rule Screening Threshold	COMM-94 Lined Landfill	Units	SED-107	SED-108	SED-109	SED-110	SED-111
<b>Polychlorinated Biphenyl (PCBs) Congeners</b>										
PCB-8	NS	NS	NS	NS	mg/Kg	0.0526	0.300	0.945	0.00359	0.00093
PCB-18	NS	NS	NS	NS	mg/Kg	0.0327	0.558	1.15	0.00699	0.00081
PCB-28	NS	NS	NS	NS	mg/Kg	0.127	0.605	1.89	0.0195	0.00198
PCB-44	NS	NS	NS	NS	mg/Kg	0.0747	0.178	0.536	0.0131	0.00145
PCB-52	NS	NS	NS	NS	mg/Kg	0.0983	0.423	1.05	0.0221	0.00256
PCB-66	NS	NS	NS	NS	mg/Kg	0.0814	0.182	0.492	0.0191	0.00211
PCB-101	NS	NS	NS	NS	mg/Kg	0.0713	0.0704	0.155	0.0274	0.00317
PCB-105	NS	NS	NS	NS	mg/Kg	0.0126	0.0340	0.0602	0.0111	0.00209
PCB-118	NS	NS	NS	NS	mg/Kg	0.0506	0.0563	0.135	0.0197	0.00328
PCB-128	NS	NS	NS	NS	mg/Kg	0.00593	0.00425	0.0105	0.00324	0.00088
PCB-138	NS	NS	NS	NS	mg/Kg	0.0318	0.0282	0.0563	0.0185	0.00364
PCB-153	NS	NS	NS	NS	mg/Kg	0.0304	0.0149	0.0553	0.0101	0.00360
PCB-170	NS	NS	NS	NS	mg/Kg	0.00514	0.00628	0.00965	0.0041	0.00108
PCB-180	NS	NS	NS	NS	mg/Kg	0.00973	0.00664	0.0226	0.00482	0.00141
PCB-187	NS	NS	NS	NS	mg/Kg	0.00783	0.00586	0.00930	0.00444	0.00119
PCB-195	NS	NS	NS	NS	mg/Kg	0.00248	0.00131	0.00243	0.00072	<0.00045
PCB-206	NS	NS	NS	NS	mg/Kg	0.00268	0.00235	0.00431	0.00085	<0.00045
PCB 209	NS	NS	NS	NS	mg/Kg	0.00127	0.00126	0.00149	<0.00053	<0.00045
<b>Total PCB Congeners</b>	<b>1</b>	NS	NS	<b>2</b>	mg/Kg	0.698	<b>2.48</b>	<b>6.59</b>	0.189	0.0302
<b>PCB Aroclor</b>										
<b>Total PCB Aroclors</b>	<b>1</b>	NS	NS	<b>2</b>	mg/Kg	Pending	Pending	Pending	Pending	Pending
<b>Grain Size</b>										
Gravel	NS	NS	NS	NS	%	0	0	0	0	0
Sand	NS	NS	NS	NS	%	13.9	31.7	20.9	29.9	34.5
Silt/Clay	NS	NS	NS	NS	%	86.1	68.3	79.1	70.1	65.5
<b>VOCs by 8260B</b>										
Acetone	<b>6</b>	NS	NS	NS	mg/Kg	0.666	0.186	<0.0963	0.211	0.296
Carbon disulfide	<b>100</b>	NS	NS	NS	mg/Kg	<0.0148	0.0230	<0.0096	0.0169	0.0109
VOCs (Total)	NS	NS	NS	<b>10</b>	mg/Kg	0.666	0.209	ND	0.228	0.307

1. S-1/GW-1, S-1/GW-2, and S-1/GW-3 (Method 1 Risk Values) found in Table 2 of the Massachusetts Contir  
 2. RCS-1: MCP RCS-1 2008 Reportable Concentrations Criteria current as of February 14, 2008  
 \* C11-C22 Aromatic Hydrocarbons exclude the concentration of Target PAH analytes eluting in that range  
 Bold numbers indicates result detected above method detection limit (MDL)

## **Appendix C**




*CERTIFICATE OF ANALYSIS*

Gary Hedman  
Tighe & Bond  
4 Barlows Landing Road, Unit 15  
Pocasset, MA 02559

**RE: Neponset Dredge (M5087-003)**  
**ESS Laboratory Work Order Number: 22F1147**

This signed Certificate of Analysis is our approved release of your analytical results. These results are only representative of sample aliquots received at the laboratory. ESS Laboratory expects its clients to follow all regulatory sampling guidelines. Beginning with this page, the entire report has been paginated. This report should not be copied except in full without the approval of the laboratory. Samples will be disposed of thirty days after the final report has been delivered. If you have any questions or concerns, please feel free to call our Customer Service Department.



Laurel Stoddard  
Laboratory Director

**REVIEWED**

**By ESS Laboratory at 4:16 pm, Jul 14, 2022**

**Analytical Summary**

The project as described above has been analyzed in accordance with the ESS Quality Assurance Plan. This plan utilizes the following methodologies: US EPA SW-846, US EPA Methods for Chemical Analysis of Water and Wastes per 40 CFR Part 136, APHA Standard Methods for the Examination of Water and Wastewater, American Society for Testing and Materials (ASTM), and other recognized methodologies. The analyses with these noted observations are in conformance to the Quality Assurance Plan. In chromatographic analysis, manual integration is frequently used instead of automated integration because it produces more accurate results.

The test results present in this report are in compliance with TNI and relative state standards, and/or client Quality Assurance Project Plans (QAPP). The laboratory has reviewed the following: Sample Preservations, Hold Times, Initial Calibrations, Continuing Calibrations, Method Blanks, Blank Spikes, Blank Spike Duplicates, Duplicates, Matrix Spikes, Matrix Spike Duplicates, Surrogates and Internal Standards. Any results which were found to be outside of the recommended ranges stated in our SOPs will be noted in the Project Narrative.

**Subcontracted Analyses**

CTS - Cranston, RI

Grain Size Analysis

CERTIFICATE OF ANALYSIS

Client Name: Tighe & Bond  
Client Project ID: Neponset Dredge

ESS Laboratory Work Order: 22F1147

SAMPLE RECEIPT

The following samples were received on June 30, 2022 for the analyses specified on the enclosed Chain of Custody Record.

Sample ID(s) 22F1147-01 through 22F1147-03 and 22F1147-05 through 22F1147-11 for Metals were oven dried at 60 degrees Celsius prior to digestion and relogged in as Sample ID(s) 22F1147-12 through 22F1147-21. This was done to increase the dry weight of the sample digested which decreases variability of results and lowers the detection limits for samples with high water content.

Low Level VOA vials were frozen by the client on June 29, 2022 at 14:00.

The following Volatile Organic compounds are reported to the MDL in order to reach <10% RCS-1 limits:

1,1,2,2-Tetrachloroethane, 1,4-Dioxane, cis-1,3-Dichloropropene, Dibromochloromethane and trans-1,3-Dichloropropene.

Lab Number	Sample Name	Matrix	Analysis
22F1147-01	SED-101	Sediment	1311, 1311/6010C, 2540G, 2580, 7196A, 8082A Cong, 8260B, 8260B Low, 9045, EPH8270, EPH8270SIM, LK, MADEP-EPH, SUB
22F1147-02	SED-102	Sediment	1311, 1311/6010C, 2540G, 2580, 7196A, 8082A Cong, 8260B, 8260B Low, 9045, EPH8270, EPH8270SIM, LK, MADEP-EPH, SUB
22F1147-03	SED-103	Sediment	1311, 1311/6010C, 2540G, 2580, 7196A, 8082A Cong, 8260B, 8260B Low, 9045, EPH8270, EPH8270SIM, LK, MADEP-EPH, SUB
22F1147-04	SED-104	Sediment	2540G
22F1147-05	SED-105	Sediment	1311, 1311/6010C, 2540G, 2580, 7196A, 8082A Cong, 8260B, 8260B Low, 9045, EPH8270, EPH8270SIM, LK, MADEP-EPH, SUB
22F1147-06	SED-106	Sediment	1311, 1311/6010C, 2540G, 8082A Cong, 8260B, 8260B Low, EPH8270, EPH8270SIM, LK, MADEP-EPH, SUB
22F1147-07	SED-107	Sediment	1311, 1311/6010C, 2540G, 8082A Cong, 8260B, 8260B Low, EPH8270, EPH8270SIM, LK, MADEP-EPH, SUB
22F1147-08	SED-108	Sediment	1311, 1311/6010C, 2540G, 8082A Cong, 8260B, 8260B Low, EPH8270, EPH8270SIM, LK, MADEP-EPH, SUB

*CERTIFICATE OF ANALYSIS*

Client Name: Tighe & Bond  
 Client Project ID: Neponset Dredge

ESS Laboratory Work Order: 22F1147

22F1147-09	SED-109	Sediment	1311, 1311/6010C, 2540G, 2580, 7196A, 8082A Cong, 8260B, 8260B Low, 9045, EPH8270, EPH8270SIM, LK, MADEP-EPH, SUB
22F1147-10	SED-110	Sediment	1311, 1311/6010C, 2540G, 2580, 7196A, 8082A Cong, 8260B, 8260B Low, 9045, EPH8270, EPH8270SIM, LK, MADEP-EPH, SUB
22F1147-11	SED-111	Sediment	2540G, 8082A Cong, 8260B, 8260B Low, EPH8270, EPH8270SIM, LK, MADEP-EPH, SUB
22F1147-12	SED-101 Oven Dried	Sediment	6010C, 7471B
22F1147-13	SED-102 Oven Dried	Sediment	6010C, 7471B
22F1147-14	SED-103 Oven Dried	Sediment	6010C, 7471B
22F1147-15	SED-105 Oven Dried	Sediment	6010C, 7471B
22F1147-16	SED-106 Oven Dried	Sediment	6010C, 7471B
22F1147-17	SED-107 Oven Dried	Sediment	6010C, 7471B
22F1147-18	SED-108 Oven Dried	Sediment	6010C, 7471B
22F1147-19	SED-109 Oven Dried	Sediment	6010C, 7471B
22F1147-20	SED-110 Oven Dried	Sediment	6010C, 7471B
22F1147-21	SED-111 Oven Dried	Sediment	6010C, 7471B

CERTIFICATE OF ANALYSIS

Client Name: Tighe & Bond  
Client Project ID: Neponset Dredge

ESS Laboratory Work Order: 22F1147

PROJECT NARRATIVE

**5035/8260B Volatile Organic Compounds / Low Level**

D2G0047-CCV1 Calibration required quadratic regression (O).

1,1,1,2-Tetrachloroethane (100% @ 80-120%), Bromoform (95% @ 80-120%), Carbon Tetrachloride (104% @ 80-120%), Dibromochloromethane (99% @ 80-120%), trans-1,3-Dichloropropene (102% @ 80-120%)

D2G0047-CCV1 Continuing Calibration %Diff/Drift is above control limit (CD+).

Bromomethane (28% @ 20%)

**8082 Polychlorinated Biphenyls (PCB) / Congeners**

22F1147-01 Lower value is used due to matrix interferences (LC).

BZ#105 , BZ#170 , BZ#195 [2C]

22F1147-01 Percent difference between primary and confirmation results exceeds 40% (P).

BZ#105 , BZ#170 , BZ#195 [2C]

22F1147-02 Lower value is used due to matrix interferences (LC).

BZ#105 , BZ#170 , BZ#195 [2C]

22F1147-02 Percent difference between primary and confirmation results exceeds 40% (P).

BZ#105 , BZ#170 , BZ#195 [2C]

22F1147-03 Lower value is used due to matrix interferences (LC).

BZ#105 , BZ#170

22F1147-03 Percent difference between primary and confirmation results exceeds 40% (P).

BZ#105 , BZ#170

22F1147-05 Lower value is used due to matrix interferences (LC).

BZ#105 , BZ#195 [2C]

22F1147-05 Percent difference between primary and confirmation results exceeds 40% (P).

BZ#105 , BZ#195 [2C]

22F1147-06 Lower value is used due to matrix interferences (LC).

BZ#105 , BZ#195 [2C] , BZ#66

22F1147-06 Percent difference between primary and confirmation results exceeds 40% (P).

BZ#105 , BZ#195 [2C] , BZ#66

22F1147-07 Lower value is used due to matrix interferences (LC).

BZ#105 , BZ#170 , BZ#209

22F1147-07 Percent difference between primary and confirmation results exceeds 40% (P).

BZ#105 , BZ#170 , BZ#209

22F1147-08 Lower value is used due to matrix interferences (LC).

BZ#101 [2C] , BZ#153 [2C] , BZ#209

22F1147-08 Percent difference between primary and confirmation results exceeds 40% (P).

BZ#101 [2C] , BZ#153 [2C] , BZ#209

22F1147-09 Lower value is used due to matrix interferences (LC).

BZ#101 [2C] , BZ#105 , BZ#170 , BZ#187 , BZ#209

22F1147-09 Percent difference between primary and confirmation results exceeds 40% (P).

BZ#101 [2C] , BZ#105 , BZ#170 , BZ#187 , BZ#209

22F1147-10 Lower value is used due to matrix interferences (LC).



CERTIFICATE OF ANALYSIS

Client Name: Tighe & Bond

Client Project ID: Neponset Dredge

ESS Laboratory Work Order: 22F1147

BZ#153 [2C], BZ#206

22F1147-10 Percent difference between primary and confirmation results exceeds 40% (P).

BZ#153 [2C], BZ#206

22F1147-11 Lower value is used due to matrix interferences (LC).

BZ#18 [2C]

22F1147-11 Percent difference between primary and confirmation results exceeds 40% (P).

BZ#18 [2C]

**Classical Chemistry**

22F1147-01 Test performed from a previously opened container

Hexavalent Chromium

22F1147-02 Test performed from a previously opened container

Hexavalent Chromium

22F1147-03 Test performed from a previously opened container

Hexavalent Chromium

22F1147-05 Test performed from a previously opened container

Hexavalent Chromium

22F1147-09 Test performed from a previously opened container

Hexavalent Chromium

22F1147-10 Test performed from a previously opened container

Hexavalent Chromium

**MADEP-EPH Extractable Petroleum Hydrocarbons**

22F1147-05 Present in Method Blank (B).

Naphthalene

22F1147-06 Present in Method Blank (B).

Naphthalene

22F1147-07 Present in Method Blank (B).

Naphthalene

22F1147-08 Present in Method Blank (B).

Naphthalene

22F1147-09 Present in Method Blank (B).

Naphthalene

22F1147-10 Present in Method Blank (B).

Naphthalene

22F1147-11 Present in Method Blank (B).

Naphthalene

D2G0033-CCV4 Continuing Calibration %Diff/Drift is above control limit (CD+).

1-Chlorooctadecane (29% @ 25%)

**No other observations noted.**

**End of Project Narrative.**

CERTIFICATE OF ANALYSIS

Client Name: Tighe & Bond  
Client Project ID: Neponset Dredge

ESS Laboratory Work Order: 22F1147

DATA USABILITY LINKS

*To ensure you are viewing the most current version of the documents below, please clear your internet cookies for [www.ESSLaboratory.com](http://www.ESSLaboratory.com). Consult your IT Support personnel for information on how to clear your internet cookies.*

[Definitions of Quality Control Parameters](#)

[Semivolatile Organics Internal Standard Information](#)

[Semivolatile Organics Surrogate Information](#)

[Volatile Organics Internal Standard Information](#)

[Volatile Organics Surrogate Information](#)

[EPH and VPH Alkane Lists](#)

CURRENT SW-846 METHODOLOGY VERSIONS

**Analytical Methods**

1010A - Flashpoint  
6010C - ICP  
6020A - ICP MS  
7010 - Graphite Furnace  
7196A - Hexavalent Chromium  
7470A - Aqueous Mercury  
7471B - Solid Mercury  
8011 - EDB/DBCP/TCP  
8015C - GRO/DRO  
8081B - Pesticides  
8082A - PCB  
8100M - TPH  
8151A - Herbicides  
8260B - VOA  
8270D - SVOA  
8270D SIM - SVOA Low Level  
9014 - Cyanide  
9038 - Sulfate  
9040C - Aqueous pH  
9045D - Solid pH (Corrosivity)  
9050A - Specific Conductance  
9056A - Anions (IC)  
9060A - TOC  
9095B - Paint Filter  
MADEP 04-1.1 - EPH  
MADEP 18-2.1 - VPH

**Prep Methods**

3005A - Aqueous ICP Digestion  
3020A - Aqueous Graphite Furnace / ICP MS Digestion  
3050B - Solid ICP / Graphite Furnace / ICP MS Digestion  
3060A - Solid Hexavalent Chromium Digestion  
3510C - Separatory Funnel Extraction  
3520C - Liquid / Liquid Extraction  
3540C - Manual Soxhlet Extraction  
3541 - Automated Soxhlet Extraction  
3546 - Microwave Extraction  
3580A - Waste Dilution  
5030B - Aqueous Purge and Trap  
5030C - Aqueous Purge and Trap  
5035A - Solid Purge and Trap

SW846 Reactivity Methods 7.3.3.2 (Reactive Cyanide) and 7.3.4.1 (Reactive Sulfide) have been withdrawn by EPA. These methods are reported per client request and are not NELAP accredited.

CERTIFICATE OF ANALYSIS

Client Name: Tighe & Bond  
 Client Project ID: Neponset Dredge  
 Client Sample ID: SED-101  
 Date Sampled: 06/28/22 11:13  
 Percent Solids: 41

ESS Laboratory Work Order: 22F1147  
 ESS Laboratory Sample ID: 22F1147-01  
 Sample Matrix: Sediment  
 Units: mg/L

Extraction Method: 3005A TCLP

1311 TCLP Metals

<u>Analyte</u>	<u>Results (MRL)</u>	<u>MDL</u>	<u>Method</u>	<u>TCLP Limit</u>	<u>DF</u>	<u>Analyst</u>	<u>Analyzed</u>	<u>I/V</u>	<u>F/V</u>	<u>Batch</u>
Chromium	ND (0.020)		1311/6010C		1	KJK	07/13/22 18:17	50	50	DG21235
Lead	0.110 (0.050)		1311/6010C		1	KJK	07/13/22 18:17	50	50	DG21235

CERTIFICATE OF ANALYSIS

Client Name: Tighe & Bond  
Client Project ID: Neponset Dredge  
Client Sample ID: SED-101  
Date Sampled: 06/28/22 11:13  
Percent Solids: 41  
Initial Volume: 5.2  
Final Volume: 10  
Extraction Method: 5035

ESS Laboratory Work Order: 22F1147  
ESS Laboratory Sample ID: 22F1147-01  
Sample Matrix: Sediment  
Units: mg/kg dry  
Analyst: MEK

5035/8260B Volatile Organic Compounds / Low Level

Analyte	Results (MRL)	MDL	Method	Limit	DF	Analyzed	Sequence	Batch
1,1,1,2-Tetrachloroethane	ND (0.0119)		8260B Low		1	07/06/22 13:48	D2G0074	DG20621
1,1,1-Trichloroethane	ND (0.0119)		8260B Low		1	07/06/22 13:48	D2G0074	DG20621
1,1,2,2-Tetrachloroethane	ND (0.0036)		8260B Low		1	07/06/22 13:48	D2G0074	DG20621
1,1,2-Trichloroethane	ND (0.0119)		8260B Low		1	07/06/22 13:48	D2G0074	DG20621
1,1-Dichloroethane	ND (0.0119)		8260B Low		1	07/06/22 13:48	D2G0074	DG20621
1,1-Dichloroethene	ND (0.0119)		8260B Low		1	07/06/22 13:48	D2G0074	DG20621
1,1-Dichloropropene	ND (0.0119)		8260B Low		1	07/06/22 13:48	D2G0074	DG20621
1,2,3-Trichlorobenzene	ND (0.0119)		8260B Low		1	07/06/22 13:48	D2G0074	DG20621
1,2,3-Trichloropropane	ND (0.0119)		8260B Low		1	07/06/22 13:48	D2G0074	DG20621
1,2,4-Trichlorobenzene	ND (0.0119)		8260B Low		1	07/06/22 13:48	D2G0074	DG20621
1,2,4-Trimethylbenzene	ND (0.0119)		8260B Low		1	07/06/22 13:48	D2G0074	DG20621
1,2-Dibromo-3-Chloropropane	ND (0.0119)		8260B Low		1	07/06/22 13:48	D2G0074	DG20621
1,2-Dibromoethane	ND (0.0119)		8260B Low		1	07/06/22 13:48	D2G0074	DG20621
1,2-Dichlorobenzene	ND (0.0119)		8260B Low		1	07/06/22 13:48	D2G0074	DG20621
1,2-Dichloroethane	ND (0.0119)		8260B Low		1	07/06/22 13:48	D2G0074	DG20621
1,2-Dichloropropane	ND (0.0119)		8260B Low		1	07/06/22 13:48	D2G0074	DG20621
1,3,5-Trimethylbenzene	ND (0.0119)		8260B Low		1	07/06/22 13:48	D2G0074	DG20621
1,3-Dichlorobenzene	ND (0.0119)		8260B Low		1	07/06/22 13:48	D2G0074	DG20621
1,3-Dichloropropane	ND (0.0119)		8260B Low		1	07/06/22 13:48	D2G0074	DG20621
1,4-Dichlorobenzene	ND (0.0119)		8260B Low		1	07/06/22 13:48	D2G0074	DG20621
1,4-Dioxane	ND (0.0237)		8260B Low		1	07/06/22 13:48	D2G0074	DG20621
2,2-Dichloropropane	ND (0.0119)		8260B Low		1	07/06/22 13:48	D2G0074	DG20621
2-Butanone	ND (0.119)		8260B Low		1	07/06/22 13:48	D2G0074	DG20621
2-Chlorotoluene	ND (0.0119)		8260B Low		1	07/06/22 13:48	D2G0074	DG20621
2-Hexanone	ND (0.119)		8260B Low		1	07/06/22 13:48	D2G0074	DG20621
4-Chlorotoluene	ND (0.0119)		8260B Low		1	07/06/22 13:48	D2G0074	DG20621
4-Isopropyltoluene	ND (0.0119)		8260B Low		1	07/06/22 13:48	D2G0074	DG20621
4-Methyl-2-Pentanone	ND (0.119)		8260B Low		1	07/06/22 13:48	D2G0074	DG20621
Acetone	0.223 (0.119)		8260B Low		1	07/06/22 13:48	D2G0074	DG20621
Benzene	ND (0.0119)		8260B Low		1	07/06/22 13:48	D2G0074	DG20621
Bromobenzene	ND (0.0119)		8260B Low		1	07/06/22 13:48	D2G0074	DG20621
Bromochloromethane	ND (0.0119)		8260B Low		1	07/06/22 13:48	D2G0074	DG20621



CERTIFICATE OF ANALYSIS

Client Name: Tighe & Bond  
Client Project ID: Neponset Dredge  
Client Sample ID: SED-101  
Date Sampled: 06/28/22 11:13  
Percent Solids: 41  
Initial Volume: 5.2  
Final Volume: 10  
Extraction Method: 5035

ESS Laboratory Work Order: 22F1147  
ESS Laboratory Sample ID: 22F1147-01  
Sample Matrix: Sediment  
Units: mg/kg dry  
Analyst: MEK

5035/8260B Volatile Organic Compounds / Low Level

<u>Analyte</u>	<u>Results (MRL)</u>	<u>MDL</u>	<u>Method</u>	<u>Limit</u>	<u>DF</u>	<u>Analyzed</u>	<u>Sequence</u>	<u>Batch</u>
Bromodichloromethane	ND (0.0119)		8260B Low		1	07/06/22 13:48	D2G0074	DG20621
Bromoform	ND (0.0119)		8260B Low		1	07/06/22 13:48	D2G0074	DG20621
Bromomethane	ND (0.0237)		8260B Low		1	07/06/22 13:48	D2G0074	DG20621
<b>Carbon Disulfide</b>	<b>0.0128</b> (0.0119)		8260B Low		1	07/06/22 13:48	D2G0074	DG20621
Carbon Tetrachloride	ND (0.0119)		8260B Low		1	07/06/22 13:48	D2G0074	DG20621
Chlorobenzene	ND (0.0119)		8260B Low		1	07/06/22 13:48	D2G0074	DG20621
Chloroethane	ND (0.0237)		8260B Low		1	07/06/22 13:48	D2G0074	DG20621
Chloroform	ND (0.0119)		8260B Low		1	07/06/22 13:48	D2G0074	DG20621
Chloromethane	ND (0.0237)		8260B Low		1	07/06/22 13:48	D2G0074	DG20621
cis-1,2-Dichloroethene	ND (0.0119)		8260B Low		1	07/06/22 13:48	D2G0074	DG20621
cis-1,3-Dichloropropene	ND (0.0040)		8260B Low		1	07/06/22 13:48	D2G0074	DG20621
Dibromochloromethane	ND (0.0038)		8260B Low		1	07/06/22 13:48	D2G0074	DG20621
Dibromomethane	ND (0.0119)		8260B Low		1	07/06/22 13:48	D2G0074	DG20621
Dichlorodifluoromethane	ND (0.0237)		8260B Low		1	07/06/22 13:48	D2G0074	DG20621
Diethyl Ether	ND (0.0119)		8260B Low		1	07/06/22 13:48	D2G0074	DG20621
Di-isopropyl ether	ND (0.0119)		8260B Low		1	07/06/22 13:48	D2G0074	DG20621
Ethyl tertiary-butyl ether	ND (0.0119)		8260B Low		1	07/06/22 13:48	D2G0074	DG20621
Ethylbenzene	ND (0.0119)		8260B Low		1	07/06/22 13:48	D2G0074	DG20621
Hexachlorobutadiene	ND (0.0119)		8260B Low		1	07/06/22 13:48	D2G0074	DG20621
Isopropylbenzene	ND (0.0119)		8260B Low		1	07/06/22 13:48	D2G0074	DG20621
Methyl tert-Butyl Ether	ND (0.0119)		8260B Low		1	07/06/22 13:48	D2G0074	DG20621
Methylene Chloride	ND (0.0237)		8260B Low		1	07/06/22 13:48	D2G0074	DG20621
Naphthalene	ND (0.0119)		8260B Low		1	07/06/22 13:48	D2G0074	DG20621
n-Butylbenzene	ND (0.0119)		8260B Low		1	07/06/22 13:48	D2G0074	DG20621
n-Propylbenzene	ND (0.0119)		8260B Low		1	07/06/22 13:48	D2G0074	DG20621
sec-Butylbenzene	ND (0.0119)		8260B Low		1	07/06/22 13:48	D2G0074	DG20621
Styrene	ND (0.0119)		8260B Low		1	07/06/22 13:48	D2G0074	DG20621
tert-Butylbenzene	ND (0.0119)		8260B Low		1	07/06/22 13:48	D2G0074	DG20621
Tertiary-amyl methyl ether	ND (0.0119)		8260B Low		1	07/06/22 13:48	D2G0074	DG20621
Tetrachloroethene	ND (0.0119)		8260B Low		1	07/06/22 13:48	D2G0074	DG20621
Tetrahydrofuran	ND (0.0119)		8260B Low		1	07/06/22 13:48	D2G0074	DG20621
Toluene	ND (0.0119)		8260B Low		1	07/06/22 13:48	D2G0074	DG20621

CERTIFICATE OF ANALYSIS

Client Name: Tighe & Bond  
Client Project ID: Neponset Dredge  
Client Sample ID: SED-101  
Date Sampled: 06/28/22 11:13  
Percent Solids: 41  
Initial Volume: 5.2  
Final Volume: 10  
Extraction Method: 5035

ESS Laboratory Work Order: 22F1147  
ESS Laboratory Sample ID: 22F1147-01  
Sample Matrix: Sediment  
Units: mg/kg dry  
Analyst: MEK

5035/8260B Volatile Organic Compounds / Low Level

Analyte	Results (MRL)	MDL	Method	Limit	DF	Analyzed	Sequence	Batch
trans-1,2-Dichloroethene	ND (0.0119)		8260B Low		1	07/06/22 13:48	D2G0074	DG20621
trans-1,3-Dichloropropene	ND (0.0038)		8260B Low		1	07/06/22 13:48	D2G0074	DG20621
Trichloroethene	ND (0.0119)		8260B Low		1	07/06/22 13:48	D2G0074	DG20621
Trichlorofluoromethane	ND (0.0119)		8260B Low		1	07/06/22 13:48	D2G0074	DG20621
Vinyl Chloride	ND (0.0237)		8260B Low		1	07/06/22 13:48	D2G0074	DG20621
Xylene O	ND (0.0119)		8260B Low		1	07/06/22 13:48	D2G0074	DG20621
Xylene P,M	ND (0.0237)		8260B Low		1	07/06/22 13:48	D2G0074	DG20621
Xylenes (Total)	ND (0.00962)		8260B		1	07/06/22 13:48		[CALC]

	%Recovery	Qualifier	Limits
Surrogate: 1,2-Dichloroethane-d4	126 %		70-130
Surrogate: 4-Bromofluorobenzene	86 %		70-130
Surrogate: Dibromofluoromethane	112 %		70-130
Surrogate: Toluene-d8	103 %		70-130

CERTIFICATE OF ANALYSIS

Client Name: Tighe & Bond  
Client Project ID: Neponset Dredge  
Client Sample ID: SED-101  
Date Sampled: 06/28/22 11:13  
Percent Solids: 41  
Initial Volume: 30.1  
Final Volume: 2  
Extraction Method: 3540C

ESS Laboratory Work Order: 22F1147  
ESS Laboratory Sample ID: 22F1147-01  
Sample Matrix: Sediment  
Units: mg/kg dry  
Analyst: DMC  
Prepared: 7/7/22 14:00

8082 Polychlorinated Biphenyls (PCB) / Congeners

Analyte	Results (MRL)	MDL	Method	Limit	DF	Analyzed	Sequence	Batch
BZ#8	0.130 (0.00664)		8082A Cong		10	07/12/22 11:45	D2G0129	DG20701
BZ#18 [2C]	0.162 (0.00664)		8082A Cong		10	07/12/22 11:45	D2G0129	DG20701
BZ#28 [2C]	0.435 (0.0266)		8082A Cong		40	07/12/22 12:15	D2G0129	DG20701
BZ#44 [2C]	0.197 (0.0266)		8082A Cong		40	07/12/22 12:15	D2G0129	DG20701
BZ#52	0.279 (0.0266)		8082A Cong		40	07/12/22 12:15	D2G0129	DG20701
BZ#66 [2C]	0.299 (0.0266)		8082A Cong		40	07/12/22 12:15	D2G0129	DG20701
BZ#101	0.151 (0.00664)		8082A Cong		10	07/12/22 11:45	D2G0129	DG20701
BZ#105	P, LC 0.0358 (0.00664)		8082A Cong		10	07/12/22 11:45	D2G0129	DG20701
BZ#118	0.0943 (0.00664)		8082A Cong		10	07/12/22 11:45	D2G0129	DG20701
BZ#128 [2C]	0.0101 (0.00066)		8082A Cong		1	07/11/22 14:13	D2G0129	DG20701
BZ#138 [2C]	0.0534 (0.00664)		8082A Cong		10	07/12/22 11:45	D2G0129	DG20701
BZ#153	0.0581 (0.00664)		8082A Cong		10	07/12/22 11:45	D2G0129	DG20701
BZ#170	P, LC 0.00738 (0.00066)		8082A Cong		1	07/11/22 14:13	D2G0129	DG20701
BZ#180 [2C]	0.0155 (0.00066)		8082A Cong		1	07/11/22 14:13	D2G0129	DG20701
BZ#187 [2C]	0.00999 (0.00066)		8082A Cong		1	07/11/22 14:13	D2G0129	DG20701
BZ#195 [2C]	P, LC 0.00219 (0.00066)		8082A Cong		1	07/11/22 14:13	D2G0129	DG20701
BZ#206	0.00376 (0.00066)		8082A Cong		1	07/11/22 14:13	D2G0129	DG20701
BZ#209 [2C]	0.00191 (0.00066)		8082A Cong		1	07/11/22 14:13	D2G0129	DG20701

	%Recovery	Qualifier	Limits
Surrogate: Tetrachloro-m-xylene	69 %		30-150
Surrogate: Tetrachloro-m-xylene [2C]	70 %		30-150

CERTIFICATE OF ANALYSIS

Client Name: Tighe & Bond  
Client Project ID: Neponset Dredge  
Client Sample ID: SED-101  
Date Sampled: 06/28/22 11:13  
Percent Solids: 41

ESS Laboratory Work Order: 22F1147  
ESS Laboratory Sample ID: 22F1147-01  
Sample Matrix: Sediment

Classical Chemistry

<u>Analyte</u>	<u>Results (MRL)</u>	<u>MDL</u>	<u>Method</u>	<u>Limit</u>	<u>DF</u>	<u>Analyst</u>	<u>Analyzed</u>	<u>Units</u>	<u>Batch</u>
Corrosivity (pH)	7.53 (N/A)		9045		1	EAM	07/11/22 18:31	S.U.	DG21154
Corrosivity (pH) Sample Temp	Soil pH measured in water at 20.4 °C.								
Eh (ORP)	WL 126 (N/A)		2580		1	EAM	07/11/22 18:31	mv	DG21153
Hexavalent Chromium	O 2.0 (1.1)		7196A		1	JLK	07/11/22 16:44	mg/kg dry	DG21146
Percent Moisture	59 (1)		2540G		1	EAM	06/30/22 21:18	%	DF23056
Total Organic Carbon (Average)	63300 (96.5)		LK		1	CCP	07/12/22 11:11	mg/kg	[CALC]

CERTIFICATE OF ANALYSIS

Client Name: Tighe & Bond  
Client Project ID: Neponset Dredge  
Client Sample ID: SED-101  
Date Sampled: 06/28/22 11:13  
Percent Solids: 41  
Initial Volume: 25.1  
Final Volume: 1  
Extraction Method: 3546

ESS Laboratory Work Order: 22F1147  
ESS Laboratory Sample ID: 22F1147-01  
Sample Matrix: Sediment  
Units: mg/kg dry

Prepared: 7/1/22 10:25

**MADEP-EPH Extractable Petroleum Hydrocarbons**

Analyte	Results (MRL)	MDL	Method	Limit	DF	Analyst	Analyzed	Sequence	Batch
C9-C18 Aliphatics1	ND (36.9)		MADEP-EPH		1	MJV	07/06/22 4:01	D2G0033	DF23021
<b>C19-C36 Aliphatics1</b>	<b>65.4</b> (36.9)		MADEP-EPH		1	MJV	07/06/22 4:01	D2G0033	DF23021
<b>C11-C22 Unadjusted Aromatics1</b>	<b>62.5</b> (36.9)		EPH8270		1	MJV	07/06/22 13:13	D2G0039	DF23021
<b>C11-C22 Aromatics1,2</b>	<b>61.5</b> (37.2)		EPH8270			TJ	07/06/22 13:13		[CALC]
2-Methylnaphthalene	ND (0.020)		EPH8270SIM		1	TJ	07/06/22 1:20	D2G0059	DF23021
Acenaphthene	ND (0.020)		EPH8270SIM		1	TJ	07/06/22 1:20	D2G0059	DF23021
<b>Naphthalene</b>	<b>0.029</b> (0.020)		EPH8270SIM		1	TJ	07/06/22 1:20	D2G0059	DF23021
<b>Phenanthrene</b>	<b>0.092</b> (0.020)		EPH8270SIM		1	TJ	07/06/22 1:20	D2G0059	DF23021
Acenaphthylene	ND (0.020)		EPH8270SIM		1	TJ	07/06/22 1:20	D2G0059	DF23021
Anthracene	ND (0.020)		EPH8270SIM		1	TJ	07/06/22 1:20	D2G0059	DF23021
<b>Benzo(a)anthracene</b>	<b>0.081</b> (0.020)		EPH8270SIM		1	TJ	07/06/22 1:20	D2G0059	DF23021
<b>Benzo(a)pyrene</b>	<b>0.097</b> (0.020)		EPH8270SIM		1	TJ	07/06/22 1:20	D2G0059	DF23021
<b>Benzo(b)fluoranthene</b>	<b>0.084</b> (0.020)		EPH8270SIM		1	TJ	07/06/22 1:20	D2G0059	DF23021
<b>Benzo(g,h,i)perylene</b>	<b>0.074</b> (0.020)		EPH8270SIM		1	TJ	07/06/22 1:20	D2G0059	DF23021
<b>Benzo(k)fluoranthene</b>	<b>0.093</b> (0.020)		EPH8270SIM		1	TJ	07/06/22 1:20	D2G0059	DF23021
<b>Chrysene</b>	<b>0.106</b> (0.020)		EPH8270SIM		1	TJ	07/06/22 1:20	D2G0059	DF23021
Dibenzo(a,h)Anthracene	ND (0.020)		EPH8270SIM		1	TJ	07/06/22 1:20	D2G0059	DF23021
<b>Fluoranthene</b>	<b>0.178</b> (0.020)		EPH8270SIM		1	TJ	07/06/22 1:20	D2G0059	DF23021
Fluorene	ND (0.020)		EPH8270SIM		1	TJ	07/06/22 1:20	D2G0059	DF23021
<b>Indeno(1,2,3-cd)Pyrene</b>	<b>0.060</b> (0.020)		EPH8270SIM		1	TJ	07/06/22 1:20	D2G0059	DF23021
<b>Pyrene</b>	<b>0.188</b> (0.020)		EPH8270SIM		1	TJ	07/06/22 1:20	D2G0059	DF23021

	%Recovery	Qualifier	Limits
Surrogate: 1-Chlorooctadecane	74 %		40-140
Surrogate: 2-Bromonaphthalene	90 %		40-140
Surrogate: 2-Fluorobiphenyl	88 %		40-140
Surrogate: O-Terphenyl	82 %		40-140



*CERTIFICATE OF ANALYSIS*

Client Name: Tighe & Bond  
 Client Project ID: Neponset Dredge  
 Client Sample ID: SED-101  
 Date Sampled: 06/28/22 11:13

ESS Laboratory Work Order: 22F1147  
 ESS Laboratory Sample ID: 22F1147-01  
 Sample Matrix: Sediment

**Subcontracted Analysis**

<u>Analyte</u>	<u>Results (MRL)</u>	<u>MDL</u>	<u>Method</u>	<u>Limit</u>	<u>DF</u>	<u>Analyst</u>	<u>Analyzed</u>	<u>Units</u>	<u>Batch</u>
Grain Size	See Attached (N/A)								

CERTIFICATE OF ANALYSIS

Client Name: Tighe & Bond  
 Client Project ID: Neponset Dredge  
 Client Sample ID: SED-101  
 Date Sampled: 06/28/22 11:13  
 Percent Solids: 41  
 Initial Volume: 100  
 Final Volume: 2000  
 Extraction Method: 1311

ESS Laboratory Work Order: 22F1147  
 ESS Laboratory Sample ID: 22F1147-01  
 Sample Matrix: Sediment  
 Units: °C  
 Analyst: NAR  
 Prepared: 7/11/22 17:00

TCLP Extraction by 1311

<u>Analyte</u>	<u>Results (MRL)</u>	<u>MDL</u>	<u>Method</u>	<u>Limit</u>	<u>DF</u>	<u>Analyst</u>	<u>Analyzed</u>	<u>Batch</u>
Temperature (Min C)	19.9 (N/A)		1311		1	NAR	07/12/22 13:00	DG21141
Temperature (Max C)	21.7 (N/A)		1311		1	NAR	07/12/22 13:00	DG21141
Temperature (Range)	Temperature is not within 23 +/-2 °C. (N/A)							

CERTIFICATE OF ANALYSIS

Client Name: Tighe & Bond  
 Client Project ID: Neponset Dredge  
 Client Sample ID: SED-102  
 Date Sampled: 06/28/22 11:25  
 Percent Solids: 40

ESS Laboratory Work Order: 22F1147  
 ESS Laboratory Sample ID: 22F1147-02  
 Sample Matrix: Sediment  
 Units: mg/L

Extraction Method: 3005A TCLP

1311 TCLP Metals

<u>Analyte</u>	<u>Results (MRL)</u>	<u>MDL</u>	<u>Method</u>	<u>TCLP Limit</u>	<u>DF</u>	<u>Analyst</u>	<u>Analyzed</u>	<u>I/V</u>	<u>F/V</u>	<u>Batch</u>
Chromium	ND (0.020)		1311/6010C		1	KJK	07/13/22 18:19	50	50	DG21235
Lead	0.090 (0.050)		1311/6010C		1	KJK	07/13/22 18:19	50	50	DG21235

CERTIFICATE OF ANALYSIS

Client Name: Tighe & Bond  
Client Project ID: Neponset Dredge  
Client Sample ID: SED-102  
Date Sampled: 06/28/22 11:25  
Percent Solids: 40  
Initial Volume: 5.4  
Final Volume: 10  
Extraction Method: 5035

ESS Laboratory Work Order: 22F1147  
ESS Laboratory Sample ID: 22F1147-02  
Sample Matrix: Sediment  
Units: mg/kg dry  
Analyst: MD

5035/8260B Volatile Organic Compounds / Low Level

Analyte	Results (MRL)	MDL	Method	Limit	DF	Analyzed	Sequence	Batch
1,1,1,2-Tetrachloroethane	ND (0.0117)		8260B Low		1	07/05/22 12:10	D2G0047	DG20532
1,1,1-Trichloroethane	ND (0.0117)		8260B Low		1	07/05/22 12:10	D2G0047	DG20532
1,1,2,2-Tetrachloroethane	ND (0.0035)		8260B Low		1	07/05/22 12:10	D2G0047	DG20532
1,1,2-Trichloroethane	ND (0.0117)		8260B Low		1	07/05/22 12:10	D2G0047	DG20532
1,1-Dichloroethane	ND (0.0117)		8260B Low		1	07/05/22 12:10	D2G0047	DG20532
1,1-Dichloroethene	ND (0.0117)		8260B Low		1	07/05/22 12:10	D2G0047	DG20532
1,1-Dichloropropene	ND (0.0117)		8260B Low		1	07/05/22 12:10	D2G0047	DG20532
1,2,3-Trichlorobenzene	ND (0.0117)		8260B Low		1	07/05/22 12:10	D2G0047	DG20532
1,2,3-Trichloropropane	ND (0.0117)		8260B Low		1	07/05/22 12:10	D2G0047	DG20532
1,2,4-Trichlorobenzene	ND (0.0117)		8260B Low		1	07/05/22 12:10	D2G0047	DG20532
1,2,4-Trimethylbenzene	ND (0.0117)		8260B Low		1	07/05/22 12:10	D2G0047	DG20532
1,2-Dibromo-3-Chloropropane	ND (0.0117)		8260B Low		1	07/05/22 12:10	D2G0047	DG20532
1,2-Dibromoethane	ND (0.0117)		8260B Low		1	07/05/22 12:10	D2G0047	DG20532
1,2-Dichlorobenzene	ND (0.0117)		8260B Low		1	07/05/22 12:10	D2G0047	DG20532
1,2-Dichloroethane	ND (0.0117)		8260B Low		1	07/05/22 12:10	D2G0047	DG20532
1,2-Dichloropropane	ND (0.0117)		8260B Low		1	07/05/22 12:10	D2G0047	DG20532
1,3,5-Trimethylbenzene	ND (0.0117)		8260B Low		1	07/05/22 12:10	D2G0047	DG20532
1,3-Dichlorobenzene	ND (0.0117)		8260B Low		1	07/05/22 12:10	D2G0047	DG20532
1,3-Dichloropropane	ND (0.0117)		8260B Low		1	07/05/22 12:10	D2G0047	DG20532
1,4-Dichlorobenzene	ND (0.0117)		8260B Low		1	07/05/22 12:10	D2G0047	DG20532
1,4-Dioxane	ND (0.0234)		8260B Low		1	07/05/22 12:10	D2G0047	DG20532
2,2-Dichloropropane	ND (0.0117)		8260B Low		1	07/05/22 12:10	D2G0047	DG20532
2-Butanone	ND (0.117)		8260B Low		1	07/05/22 12:10	D2G0047	DG20532
2-Chlorotoluene	ND (0.0117)		8260B Low		1	07/05/22 12:10	D2G0047	DG20532
2-Hexanone	ND (0.117)		8260B Low		1	07/05/22 12:10	D2G0047	DG20532
4-Chlorotoluene	ND (0.0117)		8260B Low		1	07/05/22 12:10	D2G0047	DG20532
4-Isopropyltoluene	ND (0.0117)		8260B Low		1	07/05/22 12:10	D2G0047	DG20532
4-Methyl-2-Pentanone	ND (0.117)		8260B Low		1	07/05/22 12:10	D2G0047	DG20532
Acetone	0.390 (0.117)		8260B Low		1	07/05/22 12:10	D2G0047	DG20532
Benzene	ND (0.0117)		8260B Low		1	07/05/22 12:10	D2G0047	DG20532
Bromobenzene	ND (0.0117)		8260B Low		1	07/05/22 12:10	D2G0047	DG20532
Bromochloromethane	ND (0.0117)		8260B Low		1	07/05/22 12:10	D2G0047	DG20532

CERTIFICATE OF ANALYSIS

Client Name: Tighe & Bond  
Client Project ID: Neponset Dredge  
Client Sample ID: SED-102  
Date Sampled: 06/28/22 11:25  
Percent Solids: 40  
Initial Volume: 5.4  
Final Volume: 10  
Extraction Method: 5035

ESS Laboratory Work Order: 22F1147  
ESS Laboratory Sample ID: 22F1147-02  
Sample Matrix: Sediment  
Units: mg/kg dry  
Analyst: MD

5035/8260B Volatile Organic Compounds / Low Level

<u>Analyte</u>	<u>Results (MRL)</u>	<u>MDL</u>	<u>Method</u>	<u>Limit</u>	<u>DF</u>	<u>Analyzed</u>	<u>Sequence</u>	<u>Batch</u>
Bromodichloromethane	ND (0.0117)		8260B Low		1	07/05/22 12:10	D2G0047	DG20532
Bromoform	ND (0.0117)		8260B Low		1	07/05/22 12:10	D2G0047	DG20532
Bromomethane	ND (0.0234)		8260B Low		1	07/05/22 12:10	D2G0047	DG20532
<b>Carbon Disulfide</b>	<b>0.0176</b> (0.0117)		8260B Low		1	07/05/22 12:10	D2G0047	DG20532
Carbon Tetrachloride	ND (0.0117)		8260B Low		1	07/05/22 12:10	D2G0047	DG20532
Chlorobenzene	ND (0.0117)		8260B Low		1	07/05/22 12:10	D2G0047	DG20532
Chloroethane	ND (0.0234)		8260B Low		1	07/05/22 12:10	D2G0047	DG20532
Chloroform	ND (0.0117)		8260B Low		1	07/05/22 12:10	D2G0047	DG20532
Chloromethane	ND (0.0234)		8260B Low		1	07/05/22 12:10	D2G0047	DG20532
cis-1,2-Dichloroethene	ND (0.0117)		8260B Low		1	07/05/22 12:10	D2G0047	DG20532
cis-1,3-Dichloropropene	ND (0.0040)		8260B Low		1	07/05/22 12:10	D2G0047	DG20532
Dibromochloromethane	ND (0.0037)		8260B Low		1	07/05/22 12:10	D2G0047	DG20532
Dibromomethane	ND (0.0117)		8260B Low		1	07/05/22 12:10	D2G0047	DG20532
Dichlorodifluoromethane	ND (0.0234)		8260B Low		1	07/05/22 12:10	D2G0047	DG20532
Diethyl Ether	ND (0.0117)		8260B Low		1	07/05/22 12:10	D2G0047	DG20532
Di-isopropyl ether	ND (0.0117)		8260B Low		1	07/05/22 12:10	D2G0047	DG20532
Ethyl tertiary-butyl ether	ND (0.0117)		8260B Low		1	07/05/22 12:10	D2G0047	DG20532
Ethylbenzene	ND (0.0117)		8260B Low		1	07/05/22 12:10	D2G0047	DG20532
Hexachlorobutadiene	ND (0.0117)		8260B Low		1	07/05/22 12:10	D2G0047	DG20532
Isopropylbenzene	ND (0.0117)		8260B Low		1	07/05/22 12:10	D2G0047	DG20532
Methyl tert-Butyl Ether	ND (0.0117)		8260B Low		1	07/05/22 12:10	D2G0047	DG20532
Methylene Chloride	ND (0.0234)		8260B Low		1	07/05/22 12:10	D2G0047	DG20532
Naphthalene	ND (0.0117)		8260B Low		1	07/05/22 12:10	D2G0047	DG20532
n-Butylbenzene	ND (0.0117)		8260B Low		1	07/05/22 12:10	D2G0047	DG20532
n-Propylbenzene	ND (0.0117)		8260B Low		1	07/05/22 12:10	D2G0047	DG20532
sec-Butylbenzene	ND (0.0117)		8260B Low		1	07/05/22 12:10	D2G0047	DG20532
Styrene	ND (0.0117)		8260B Low		1	07/05/22 12:10	D2G0047	DG20532
tert-Butylbenzene	ND (0.0117)		8260B Low		1	07/05/22 12:10	D2G0047	DG20532
Tertiary-amyl methyl ether	ND (0.0117)		8260B Low		1	07/05/22 12:10	D2G0047	DG20532
Tetrachloroethene	ND (0.0117)		8260B Low		1	07/05/22 12:10	D2G0047	DG20532
Tetrahydrofuran	ND (0.0117)		8260B Low		1	07/05/22 12:10	D2G0047	DG20532
Toluene	ND (0.0117)		8260B Low		1	07/05/22 12:10	D2G0047	DG20532



CERTIFICATE OF ANALYSIS

Client Name: Tighe & Bond  
Client Project ID: Neponset Dredge  
Client Sample ID: SED-102  
Date Sampled: 06/28/22 11:25  
Percent Solids: 40  
Initial Volume: 5.4  
Final Volume: 10  
Extraction Method: 5035

ESS Laboratory Work Order: 22F1147  
ESS Laboratory Sample ID: 22F1147-02  
Sample Matrix: Sediment  
Units: mg/kg dry  
Analyst: MD

5035/8260B Volatile Organic Compounds / Low Level

Analyte	Results (MRL)	MDL	Method	Limit	DF	Analyzed	Sequence	Batch
trans-1,2-Dichloroethene	ND (0.0117)		8260B Low		1	07/05/22 12:10	D2G0047	DG20532
trans-1,3-Dichloropropene	ND (0.0037)		8260B Low		1	07/05/22 12:10	D2G0047	DG20532
Trichloroethene	ND (0.0117)		8260B Low		1	07/05/22 12:10	D2G0047	DG20532
Trichlorofluoromethane	ND (0.0117)		8260B Low		1	07/05/22 12:10	D2G0047	DG20532
Vinyl Chloride	ND (0.0234)		8260B Low		1	07/05/22 12:10	D2G0047	DG20532
Xylene O	ND (0.0117)		8260B Low		1	07/05/22 12:10	D2G0047	DG20532
Xylene P,M	ND (0.0234)		8260B Low		1	07/05/22 12:10	D2G0047	DG20532
Xylenes (Total)	ND (0.00926)		8260B		1	07/05/22 12:10		[CALC]

	%Recovery	Qualifier	Limits
Surrogate: 1,2-Dichloroethane-d4	107 %		70-130
Surrogate: 4-Bromofluorobenzene	81 %		70-130
Surrogate: Dibromofluoromethane	102 %		70-130
Surrogate: Toluene-d8	110 %		70-130

CERTIFICATE OF ANALYSIS

Client Name: Tighe & Bond  
Client Project ID: Neponset Dredge  
Client Sample ID: SED-102  
Date Sampled: 06/28/22 11:25  
Percent Solids: 40  
Initial Volume: 30  
Final Volume: 2  
Extraction Method: 3540C

ESS Laboratory Work Order: 22F1147  
ESS Laboratory Sample ID: 22F1147-02  
Sample Matrix: Sediment  
Units: mg/kg dry  
Analyst: DMC  
Prepared: 7/7/22 14:00

8082 Polychlorinated Biphenyls (PCB) / Congeners

Analyte	Results (MRL)	MDL	Method	Limit	DF	Analyzed	Sequence	Batch
BZ#8 [2C]	0.149 (0.00682)		8082A Cong		10	07/12/22 12:45	D2G0129	DG20701
BZ#18 [2C]	0.208 (0.0273)		8082A Cong		40	07/12/22 13:16	D2G0129	DG20701
BZ#28 [2C]	0.481 (0.0273)		8082A Cong		40	07/12/22 13:16	D2G0129	DG20701
BZ#44 [2C]	0.213 (0.0273)		8082A Cong		40	07/12/22 13:16	D2G0129	DG20701
BZ#52	0.293 (0.0273)		8082A Cong		40	07/12/22 13:16	D2G0129	DG20701
BZ#66 [2C]	0.307 (0.0273)		8082A Cong		40	07/12/22 13:16	D2G0129	DG20701
BZ#101	0.149 (0.00682)		8082A Cong		10	07/12/22 12:45	D2G0129	DG20701
BZ#105	P, LC 0.0343 (0.00682)		8082A Cong		10	07/12/22 12:45	D2G0129	DG20701
BZ#118	0.0874 (0.00682)		8082A Cong		10	07/12/22 12:45	D2G0129	DG20701
BZ#128 [2C]	0.00804 (0.00068)		8082A Cong		1	07/11/22 14:44	D2G0129	DG20701
BZ#138	0.0490 (0.00682)		8082A Cong		10	07/12/22 12:45	D2G0129	DG20701
BZ#153	0.0531 (0.00682)		8082A Cong		10	07/12/22 12:45	D2G0129	DG20701
BZ#170	P, LC 0.00689 (0.00068)		8082A Cong		1	07/11/22 14:44	D2G0129	DG20701
BZ#180 [2C]	0.0129 (0.00068)		8082A Cong		1	07/11/22 14:44	D2G0129	DG20701
BZ#187 [2C]	0.00940 (0.00068)		8082A Cong		1	07/11/22 14:44	D2G0129	DG20701
BZ#195 [2C]	P, LC 0.00203 (0.00068)		8082A Cong		1	07/11/22 14:44	D2G0129	DG20701
BZ#206	0.00351 (0.00068)		8082A Cong		1	07/11/22 14:44	D2G0129	DG20701
BZ#209 [2C]	0.00129 (0.00068)		8082A Cong		1	07/11/22 14:44	D2G0129	DG20701

	%Recovery	Qualifier	Limits
Surrogate: Tetrachloro-m-xylene	61 %		30-150
Surrogate: Tetrachloro-m-xylene [2C]	57 %		30-150

CERTIFICATE OF ANALYSIS

Client Name: Tighe & Bond  
Client Project ID: Neponset Dredge  
Client Sample ID: SED-102  
Date Sampled: 06/28/22 11:25  
Percent Solids: 40

ESS Laboratory Work Order: 22F1147  
ESS Laboratory Sample ID: 22F1147-02  
Sample Matrix: Sediment

Classical Chemistry

<u>Analyte</u>	<u>Results (MRL)</u>	<u>MDL</u>	<u>Method</u>	<u>Limit</u>	<u>DF</u>	<u>Analyst</u>	<u>Analyzed</u>	<u>Units</u>	<u>Batch</u>
Corrosivity (pH)	7.80 (N/A)		9045		1	EAM	07/11/22 18:31	S.U.	DG21154
Corrosivity (pH) Sample Temp	Soil pH measured in water at 20.9 °C.								
Eh (ORP)	WL 4 (N/A)		2580		1	EAM	07/11/22 18:31	mv	DG21153
Hexavalent Chromium	O 2.8 (1.1)		7196A		1	JLK	07/11/22 16:44	mg/kg dry	DG21146
Percent Moisture	60 (1)		2540G		1	EAM	06/30/22 21:18	%	DF23056
Total Organic Carbon (Average)	63100 (98.0)		LK		1	CCP	07/12/22 12:17	mg/kg	[CALC]

CERTIFICATE OF ANALYSIS

Client Name: Tighe & Bond  
Client Project ID: Neponset Dredge  
Client Sample ID: SED-102  
Date Sampled: 06/28/22 11:25  
Percent Solids: 40  
Initial Volume: 25.2  
Final Volume: 1  
Extraction Method: 3546

ESS Laboratory Work Order: 22F1147  
ESS Laboratory Sample ID: 22F1147-02  
Sample Matrix: Sediment  
Units: mg/kg dry

Prepared: 7/1/22 10:25

MADEP-EPH Extractable Petroleum Hydrocarbons

Analyte	Results (MRL)	MDL	Method	Limit	DF	Analyst	Analyzed	Sequence	Batch
C9-C18 Aliphatics1	ND (37.6)		MADEP-EPH		1	MJV	07/06/22 4:36	D2G0033	DF23021
<b>C19-C36 Aliphatics1</b>	<b>69.9</b> (37.6)		MADEP-EPH		1	MJV	07/06/22 4:36	D2G0033	DF23021
<b>C11-C22 Unadjusted Aromatics1</b>	<b>61.9</b> (37.6)		EPH8270		1	MJV	07/06/22 13:52	D2G0039	DF23021
<b>C11-C22 Aromatics1,2</b>	<b>60.7</b> (37.9)		EPH8270			TJ	07/06/22 13:52		[CALC]
2-Methylnaphthalene	ND (0.020)		EPH8270SIM		1	TJ	07/06/22 1:42	D2G0059	DF23021
Acenaphthene	ND (0.020)		EPH8270SIM		1	TJ	07/06/22 1:42	D2G0059	DF23021
<b>Naphthalene</b>	<b>0.029</b> (0.020)		EPH8270SIM		1	TJ	07/06/22 1:42	D2G0059	DF23021
<b>Phenanthrene</b>	<b>0.099</b> (0.020)		EPH8270SIM		1	TJ	07/06/22 1:42	D2G0059	DF23021
Acenaphthylene	ND (0.020)		EPH8270SIM		1	TJ	07/06/22 1:42	D2G0059	DF23021
Anthracene	ND (0.020)		EPH8270SIM		1	TJ	07/06/22 1:42	D2G0059	DF23021
<b>Benzo(a)anthracene</b>	<b>0.095</b> (0.020)		EPH8270SIM		1	TJ	07/06/22 1:42	D2G0059	DF23021
<b>Benzo(a)pyrene</b>	<b>0.114</b> (0.020)		EPH8270SIM		1	TJ	07/06/22 1:42	D2G0059	DF23021
<b>Benzo(b)fluoranthene</b>	<b>0.105</b> (0.020)		EPH8270SIM		1	TJ	07/06/22 1:42	D2G0059	DF23021
<b>Benzo(g,h,i)perylene</b>	<b>0.086</b> (0.020)		EPH8270SIM		1	TJ	07/06/22 1:42	D2G0059	DF23021
<b>Benzo(k)fluoranthene</b>	<b>0.104</b> (0.020)		EPH8270SIM		1	TJ	07/06/22 1:42	D2G0059	DF23021
<b>Chrysene</b>	<b>0.125</b> (0.020)		EPH8270SIM		1	TJ	07/06/22 1:42	D2G0059	DF23021
Dibenzo(a,h)Anthracene	ND (0.020)		EPH8270SIM		1	TJ	07/06/22 1:42	D2G0059	DF23021
<b>Fluoranthene</b>	<b>0.209</b> (0.020)		EPH8270SIM		1	TJ	07/06/22 1:42	D2G0059	DF23021
Fluorene	ND (0.020)		EPH8270SIM		1	TJ	07/06/22 1:42	D2G0059	DF23021
<b>Indeno(1,2,3-cd)Pyrene</b>	<b>0.073</b> (0.020)		EPH8270SIM		1	TJ	07/06/22 1:42	D2G0059	DF23021
<b>Pyrene</b>	<b>0.229</b> (0.020)		EPH8270SIM		1	TJ	07/06/22 1:42	D2G0059	DF23021

	%Recovery	Qualifier	Limits
Surrogate: 1-Chlorooctadecane	76 %		40-140
Surrogate: 2-Bromonaphthalene	92 %		40-140
Surrogate: 2-Fluorobiphenyl	91 %		40-140
Surrogate: O-Terphenyl	86 %		40-140

*CERTIFICATE OF ANALYSIS*

Client Name: Tighe & Bond  
 Client Project ID: Neponset Dredge  
 Client Sample ID: SED-102  
 Date Sampled: 06/28/22 11:25

ESS Laboratory Work Order: 22F1147  
 ESS Laboratory Sample ID: 22F1147-02  
 Sample Matrix: Sediment

**Subcontracted Analysis**

<u>Analyte</u>	<u>Results (MRL)</u>	<u>MDL</u>	<u>Method</u>	<u>Limit</u>	<u>DF</u>	<u>Analyst</u>	<u>Analyzed</u>	<u>Units</u>	<u>Batch</u>
Grain Size	See Attached (N/A)								



CERTIFICATE OF ANALYSIS

Client Name: Tighe & Bond  
 Client Project ID: Neponset Dredge  
 Client Sample ID: SED-102  
 Date Sampled: 06/28/22 11:25  
 Percent Solids: 40  
 Initial Volume: 100  
 Final Volume: 2000  
 Extraction Method: 1311

ESS Laboratory Work Order: 22F1147  
 ESS Laboratory Sample ID: 22F1147-02  
 Sample Matrix: Sediment  
 Units: °C  
 Analyst: NAR  
 Prepared: 7/11/22 17:00

TCLP Extraction by 1311

<u>Analyte</u>	<u>Results (MRL)</u>	<u>MDL</u>	<u>Method</u>	<u>Limit</u>	<u>DF</u>	<u>Analyst</u>	<u>Analyzed</u>	<u>Batch</u>
Temperature (Min C)	19.9 (N/A)		1311		1	NAR	07/12/22 13:00	DG21141
Temperature (Max C)	21.7 (N/A)		1311		1	NAR	07/12/22 13:00	DG21141
Temperature (Range)	Temperature is not within 23 +/-2 °C. (N/A)							

CERTIFICATE OF ANALYSIS

Client Name: Tighe & Bond  
 Client Project ID: Neponset Dredge  
 Client Sample ID: SED-103  
 Date Sampled: 06/28/22 11:37  
 Percent Solids: 44

ESS Laboratory Work Order: 22F1147  
 ESS Laboratory Sample ID: 22F1147-03  
 Sample Matrix: Sediment  
 Units: mg/L

Extraction Method: 3005A TCLP

1311 TCLP Metals

<u>Analyte</u>	<u>Results (MRL)</u>	<u>MDL</u>	<u>Method</u>	<u>TCLP Limit</u>	<u>DF</u>	<u>Analyst</u>	<u>Analyzed</u>	<u>I/V</u>	<u>F/V</u>	<u>Batch</u>
Chromium	ND (0.020)		1311/6010C		1	KJK	07/13/22 18:21	50	50	DG21235
Lead	0.136 (0.050)		1311/6010C		1	KJK	07/13/22 18:21	50	50	DG21235

CERTIFICATE OF ANALYSIS

Client Name: Tighe & Bond  
Client Project ID: Neponset Dredge  
Client Sample ID: SED-103  
Date Sampled: 06/28/22 11:37  
Percent Solids: 44  
Initial Volume: 4.7  
Final Volume: 10  
Extraction Method: 5035

ESS Laboratory Work Order: 22F1147  
ESS Laboratory Sample ID: 22F1147-03  
Sample Matrix: Sediment  
Units: mg/kg dry  
Analyst: MD

5035/8260B Volatile Organic Compounds / Low Level

Analyte	Results (MRL)	MDL	Method	Limit	DF	Analyzed	Sequence	Batch
1,1,1,2-Tetrachloroethane	ND (0.0122)		8260B Low		1	07/05/22 12:35	D2G0047	DG20532
1,1,1-Trichloroethane	ND (0.0122)		8260B Low		1	07/05/22 12:35	D2G0047	DG20532
1,1,2,2-Tetrachloroethane	ND (0.0037)		8260B Low		1	07/05/22 12:35	D2G0047	DG20532
1,1,2-Trichloroethane	ND (0.0122)		8260B Low		1	07/05/22 12:35	D2G0047	DG20532
1,1-Dichloroethane	ND (0.0122)		8260B Low		1	07/05/22 12:35	D2G0047	DG20532
1,1-Dichloroethene	ND (0.0122)		8260B Low		1	07/05/22 12:35	D2G0047	DG20532
1,1-Dichloropropene	ND (0.0122)		8260B Low		1	07/05/22 12:35	D2G0047	DG20532
1,2,3-Trichlorobenzene	ND (0.0122)		8260B Low		1	07/05/22 12:35	D2G0047	DG20532
1,2,3-Trichloropropane	ND (0.0122)		8260B Low		1	07/05/22 12:35	D2G0047	DG20532
1,2,4-Trichlorobenzene	ND (0.0122)		8260B Low		1	07/05/22 12:35	D2G0047	DG20532
1,2,4-Trimethylbenzene	ND (0.0122)		8260B Low		1	07/05/22 12:35	D2G0047	DG20532
1,2-Dibromo-3-Chloropropane	ND (0.0122)		8260B Low		1	07/05/22 12:35	D2G0047	DG20532
1,2-Dibromoethane	ND (0.0122)		8260B Low		1	07/05/22 12:35	D2G0047	DG20532
1,2-Dichlorobenzene	ND (0.0122)		8260B Low		1	07/05/22 12:35	D2G0047	DG20532
1,2-Dichloroethane	ND (0.0122)		8260B Low		1	07/05/22 12:35	D2G0047	DG20532
1,2-Dichloropropane	ND (0.0122)		8260B Low		1	07/05/22 12:35	D2G0047	DG20532
1,3,5-Trimethylbenzene	ND (0.0122)		8260B Low		1	07/05/22 12:35	D2G0047	DG20532
1,3-Dichlorobenzene	ND (0.0122)		8260B Low		1	07/05/22 12:35	D2G0047	DG20532
1,3-Dichloropropane	ND (0.0122)		8260B Low		1	07/05/22 12:35	D2G0047	DG20532
1,4-Dichlorobenzene	ND (0.0122)		8260B Low		1	07/05/22 12:35	D2G0047	DG20532
1,4-Dioxane	ND (0.0245)		8260B Low		1	07/05/22 12:35	D2G0047	DG20532
2,2-Dichloropropane	ND (0.0122)		8260B Low		1	07/05/22 12:35	D2G0047	DG20532
2-Butanone	ND (0.122)		8260B Low		1	07/05/22 12:35	D2G0047	DG20532
2-Chlorotoluene	ND (0.0122)		8260B Low		1	07/05/22 12:35	D2G0047	DG20532
2-Hexanone	ND (0.122)		8260B Low		1	07/05/22 12:35	D2G0047	DG20532
4-Chlorotoluene	ND (0.0122)		8260B Low		1	07/05/22 12:35	D2G0047	DG20532
4-Isopropyltoluene	ND (0.0122)		8260B Low		1	07/05/22 12:35	D2G0047	DG20532
4-Methyl-2-Pentanone	ND (0.122)		8260B Low		1	07/05/22 12:35	D2G0047	DG20532
Acetone	0.203 (0.122)		8260B Low		1	07/05/22 12:35	D2G0047	DG20532
Benzene	ND (0.0122)		8260B Low		1	07/05/22 12:35	D2G0047	DG20532
Bromobenzene	ND (0.0122)		8260B Low		1	07/05/22 12:35	D2G0047	DG20532
Bromochloromethane	ND (0.0122)		8260B Low		1	07/05/22 12:35	D2G0047	DG20532

CERTIFICATE OF ANALYSIS

Client Name: Tighe & Bond  
Client Project ID: Neponset Dredge  
Client Sample ID: SED-103  
Date Sampled: 06/28/22 11:37  
Percent Solids: 44  
Initial Volume: 4.7  
Final Volume: 10  
Extraction Method: 5035

ESS Laboratory Work Order: 22F1147  
ESS Laboratory Sample ID: 22F1147-03  
Sample Matrix: Sediment  
Units: mg/kg dry  
Analyst: MD

5035/8260B Volatile Organic Compounds / Low Level

<u>Analyte</u>	<u>Results (MRL)</u>	<u>MDL</u>	<u>Method</u>	<u>Limit</u>	<u>DF</u>	<u>Analyzed</u>	<u>Sequence</u>	<u>Batch</u>
Bromodichloromethane	ND (0.0122)		8260B Low		1	07/05/22 12:35	D2G0047	DG20532
Bromoform	ND (0.0122)		8260B Low		1	07/05/22 12:35	D2G0047	DG20532
Bromomethane	ND (0.0245)		8260B Low		1	07/05/22 12:35	D2G0047	DG20532
<b>Carbon Disulfide</b>	<b>0.0206</b> (0.0122)		8260B Low		1	07/05/22 12:35	D2G0047	DG20532
Carbon Tetrachloride	ND (0.0122)		8260B Low		1	07/05/22 12:35	D2G0047	DG20532
Chlorobenzene	ND (0.0122)		8260B Low		1	07/05/22 12:35	D2G0047	DG20532
Chloroethane	ND (0.0245)		8260B Low		1	07/05/22 12:35	D2G0047	DG20532
Chloroform	ND (0.0122)		8260B Low		1	07/05/22 12:35	D2G0047	DG20532
Chloromethane	ND (0.0245)		8260B Low		1	07/05/22 12:35	D2G0047	DG20532
cis-1,2-Dichloroethene	ND (0.0122)		8260B Low		1	07/05/22 12:35	D2G0047	DG20532
cis-1,3-Dichloropropene	ND (0.0042)		8260B Low		1	07/05/22 12:35	D2G0047	DG20532
Dibromochloromethane	ND (0.0039)		8260B Low		1	07/05/22 12:35	D2G0047	DG20532
Dibromomethane	ND (0.0122)		8260B Low		1	07/05/22 12:35	D2G0047	DG20532
Dichlorodifluoromethane	ND (0.0245)		8260B Low		1	07/05/22 12:35	D2G0047	DG20532
Diethyl Ether	ND (0.0122)		8260B Low		1	07/05/22 12:35	D2G0047	DG20532
Di-isopropyl ether	ND (0.0122)		8260B Low		1	07/05/22 12:35	D2G0047	DG20532
Ethyl tertiary-butyl ether	ND (0.0122)		8260B Low		1	07/05/22 12:35	D2G0047	DG20532
Ethylbenzene	ND (0.0122)		8260B Low		1	07/05/22 12:35	D2G0047	DG20532
Hexachlorobutadiene	ND (0.0122)		8260B Low		1	07/05/22 12:35	D2G0047	DG20532
Isopropylbenzene	ND (0.0122)		8260B Low		1	07/05/22 12:35	D2G0047	DG20532
Methyl tert-Butyl Ether	ND (0.0122)		8260B Low		1	07/05/22 12:35	D2G0047	DG20532
Methylene Chloride	ND (0.0245)		8260B Low		1	07/05/22 12:35	D2G0047	DG20532
Naphthalene	ND (0.0122)		8260B Low		1	07/05/22 12:35	D2G0047	DG20532
n-Butylbenzene	ND (0.0122)		8260B Low		1	07/05/22 12:35	D2G0047	DG20532
n-Propylbenzene	ND (0.0122)		8260B Low		1	07/05/22 12:35	D2G0047	DG20532
sec-Butylbenzene	ND (0.0122)		8260B Low		1	07/05/22 12:35	D2G0047	DG20532
Styrene	ND (0.0122)		8260B Low		1	07/05/22 12:35	D2G0047	DG20532
tert-Butylbenzene	ND (0.0122)		8260B Low		1	07/05/22 12:35	D2G0047	DG20532
Tertiary-amyl methyl ether	ND (0.0122)		8260B Low		1	07/05/22 12:35	D2G0047	DG20532
Tetrachloroethene	ND (0.0122)		8260B Low		1	07/05/22 12:35	D2G0047	DG20532
Tetrahydrofuran	ND (0.0122)		8260B Low		1	07/05/22 12:35	D2G0047	DG20532
Toluene	ND (0.0122)		8260B Low		1	07/05/22 12:35	D2G0047	DG20532

CERTIFICATE OF ANALYSIS

Client Name: Tighe & Bond  
Client Project ID: Neponset Dredge  
Client Sample ID: SED-103  
Date Sampled: 06/28/22 11:37  
Percent Solids: 44  
Initial Volume: 4.7  
Final Volume: 10  
Extraction Method: 5035

ESS Laboratory Work Order: 22F1147  
ESS Laboratory Sample ID: 22F1147-03  
Sample Matrix: Sediment  
Units: mg/kg dry  
Analyst: MD

5035/8260B Volatile Organic Compounds / Low Level

Analyte	Results (MRL)	MDL	Method	Limit	DF	Analyzed	Sequence	Batch
trans-1,2-Dichloroethene	ND (0.0122)		8260B Low		1	07/05/22 12:35	D2G0047	DG20532
trans-1,3-Dichloropropene	ND (0.0039)		8260B Low		1	07/05/22 12:35	D2G0047	DG20532
Trichloroethene	ND (0.0122)		8260B Low		1	07/05/22 12:35	D2G0047	DG20532
Trichlorofluoromethane	ND (0.0122)		8260B Low		1	07/05/22 12:35	D2G0047	DG20532
Vinyl Chloride	ND (0.0245)		8260B Low		1	07/05/22 12:35	D2G0047	DG20532
Xylene O	ND (0.0122)		8260B Low		1	07/05/22 12:35	D2G0047	DG20532
Xylene P,M	ND (0.0245)		8260B Low		1	07/05/22 12:35	D2G0047	DG20532
Xylenes (Total)	ND (0.0106)		8260B		1	07/05/22 12:35		[CALC]

	%Recovery	Qualifier	Limits
Surrogate: 1,2-Dichloroethane-d4	108 %		70-130
Surrogate: 4-Bromofluorobenzene	82 %		70-130
Surrogate: Dibromofluoromethane	103 %		70-130
Surrogate: Toluene-d8	110 %		70-130



CERTIFICATE OF ANALYSIS

Client Name: Tighe & Bond  
Client Project ID: Neponset Dredge  
Client Sample ID: SED-103  
Date Sampled: 06/28/22 11:37  
Percent Solids: 44  
Initial Volume: 30.2  
Final Volume: 2  
Extraction Method: 3540C

ESS Laboratory Work Order: 22F1147  
ESS Laboratory Sample ID: 22F1147-03  
Sample Matrix: Sediment  
Units: mg/kg dry  
Analyst: DMC  
Prepared: 7/7/22 14:00

8082 Polychlorinated Biphenyls (PCB) / Congeners

Analyte	Results (MRL)	MDL	Method	Limit	DF	Analyzed	Sequence	Batch
BZ#8	1.09 (0.123)		8082A Cong		200	07/12/22 14:47	D2G0129	DG20701
BZ#18 [2C]	1.77 (0.123)		8082A Cong		200	07/12/22 14:47	D2G0129	DG20701
BZ#28 [2C]	1.98 (0.123)		8082A Cong		200	07/12/22 14:47	D2G0129	DG20701
BZ#44 [2C]	0.660 (0.123)		8082A Cong		200	07/12/22 14:47	D2G0129	DG20701
BZ#52	1.31 (0.123)		8082A Cong		200	07/12/22 14:47	D2G0129	DG20701
BZ#66	0.168 (0.0123)		8082A Cong		20	07/12/22 14:16	D2G0129	DG20701
BZ#101	0.148 (0.0123)		8082A Cong		20	07/12/22 14:16	D2G0129	DG20701
BZ#105	P, LC 0.0361 (0.00308)		8082A Cong		5	07/12/22 13:46	D2G0129	DG20701
BZ#118	0.116 (0.0123)		8082A Cong		20	07/12/22 14:16	D2G0129	DG20701
BZ#128 [2C]	0.0107 (0.00062)		8082A Cong		1	07/11/22 15:14	D2G0129	DG20701
BZ#138 [2C]	0.0550 (0.00308)		8082A Cong		5	07/12/22 13:46	D2G0129	DG20701
BZ#153	0.0590 (0.00308)		8082A Cong		5	07/12/22 13:46	D2G0129	DG20701
BZ#170	P, LC 0.0117 (0.00062)		8082A Cong		1	07/11/22 15:14	D2G0129	DG20701
BZ#180 [2C]	0.0255 (0.00308)		8082A Cong		5	07/12/22 13:46	D2G0129	DG20701
BZ#187 [2C]	0.0147 (0.00062)		8082A Cong		1	07/11/22 15:14	D2G0129	DG20701
BZ#195	0.00320 (0.00062)		8082A Cong		1	07/11/22 15:14	D2G0129	DG20701
BZ#206 [2C]	0.00446 (0.00062)		8082A Cong		1	07/11/22 15:14	D2G0129	DG20701
BZ#209 [2C]	0.00262 (0.00062)		8082A Cong		1	07/11/22 15:14	D2G0129	DG20701

	%Recovery	Qualifier	Limits
Surrogate: Tetrachloro-m-xylene	86 %		30-150
Surrogate: Tetrachloro-m-xylene [2C]	59 %		30-150

CERTIFICATE OF ANALYSIS

Client Name: Tighe & Bond  
Client Project ID: Neponset Dredge  
Client Sample ID: SED-103  
Date Sampled: 06/28/22 11:37  
Percent Solids: 44

ESS Laboratory Work Order: 22F1147  
ESS Laboratory Sample ID: 22F1147-03  
Sample Matrix: Sediment

Classical Chemistry

<u>Analyte</u>	<u>Results (MRL)</u>	<u>MDL</u>	<u>Method</u>	<u>Limit</u>	<u>DF</u>	<u>Analyst</u>	<u>Analyzed</u>	<u>Units</u>	<u>Batch</u>
Corrosivity (pH)	7.64 (N/A)		9045		1	EAM	07/11/22 18:31	S.U.	DG21154
Corrosivity (pH) Sample Temp	Soil pH measured in water at 20.5 °C.								
Eh (ORP)	WL 150 (N/A)		2580		1	EAM	07/11/22 18:31	mv	DG21153
Hexavalent Chromium	OND (1.0)		7196A		1	JLK	07/11/22 16:44	mg/kg dry	DG21146
Percent Moisture	56 (1)		2540G		1	EAM	06/30/22 21:18	%	DF23056
Total Organic Carbon (Average)	61400 (96.2)		LK		1	CCP	07/12/22 13:09	mg/kg	[CALC]

CERTIFICATE OF ANALYSIS

Client Name: Tighe & Bond  
Client Project ID: Neponset Dredge  
Client Sample ID: SED-103  
Date Sampled: 06/28/22 11:37  
Percent Solids: 44  
Initial Volume: 24  
Final Volume: 1  
Extraction Method: 3546

ESS Laboratory Work Order: 22F1147  
ESS Laboratory Sample ID: 22F1147-03  
Sample Matrix: Sediment  
Units: mg/kg dry

Prepared: 7/1/22 10:25

MADEP-EPH Extractable Petroleum Hydrocarbons

Analyte	Results (MRL)	MDL	Method	Limit	DF	Analyst	Analyzed	Sequence	Batch
C9-C18 Aliphatics1	ND (35.9)		MADEP-EPH		1	MJV	07/06/22 5:11	D2G0033	DF23021
C19-C36 Aliphatics1	79.1 (35.9)		MADEP-EPH		1	MJV	07/06/22 5:11	D2G0033	DF23021
C11-C22 Unadjusted Aromatics1	53.6 (35.9)		EPH8270		1	MJV	07/06/22 14:32	D2G0039	DF23021
C11-C22 Aromatics1,2	52.8 (36.2)		EPH8270			TJ	07/06/22 14:32		[CALC]
2-Methylnaphthalene	ND (0.019)		EPH8270SIM		1	TJ	07/06/22 2:03	D2G0059	DF23021
Acenaphthene	ND (0.019)		EPH8270SIM		1	TJ	07/06/22 2:03	D2G0059	DF23021
Naphthalene	0.024 (0.019)		EPH8270SIM		1	TJ	07/06/22 2:03	D2G0059	DF23021
Phenanthrene	0.061 (0.019)		EPH8270SIM		1	TJ	07/06/22 2:03	D2G0059	DF23021
Acenaphthylene	ND (0.019)		EPH8270SIM		1	TJ	07/06/22 2:03	D2G0059	DF23021
Anthracene	ND (0.019)		EPH8270SIM		1	TJ	07/06/22 2:03	D2G0059	DF23021
Benzo(a)anthracene	0.063 (0.019)		EPH8270SIM		1	TJ	07/06/22 2:03	D2G0059	DF23021
Benzo(a)pyrene	0.071 (0.019)		EPH8270SIM		1	TJ	07/06/22 2:03	D2G0059	DF23021
Benzo(b)fluoranthene	0.064 (0.019)		EPH8270SIM		1	TJ	07/06/22 2:03	D2G0059	DF23021
Benzo(g,h,i)perylene	0.051 (0.019)		EPH8270SIM		1	TJ	07/06/22 2:03	D2G0059	DF23021
Benzo(k)fluoranthene	0.058 (0.019)		EPH8270SIM		1	TJ	07/06/22 2:03	D2G0059	DF23021
Chrysene	0.084 (0.019)		EPH8270SIM		1	TJ	07/06/22 2:03	D2G0059	DF23021
Dibenzo(a,h)Anthracene	ND (0.019)		EPH8270SIM		1	TJ	07/06/22 2:03	D2G0059	DF23021
Fluoranthene	0.125 (0.019)		EPH8270SIM		1	TJ	07/06/22 2:03	D2G0059	DF23021
Fluorene	ND (0.019)		EPH8270SIM		1	TJ	07/06/22 2:03	D2G0059	DF23021
Indeno(1,2,3-cd)Pyrene	0.042 (0.019)		EPH8270SIM		1	TJ	07/06/22 2:03	D2G0059	DF23021
Pyrene	0.139 (0.019)		EPH8270SIM		1	TJ	07/06/22 2:03	D2G0059	DF23021

	%Recovery	Qualifier	Limits
Surrogate: 1-Chlorooctadecane	68 %		40-140
Surrogate: 2-Bromonaphthalene	91 %		40-140
Surrogate: 2-Fluorobiphenyl	91 %		40-140
Surrogate: O-Terphenyl	80 %		40-140

*CERTIFICATE OF ANALYSIS*

Client Name: Tighe & Bond  
 Client Project ID: Neponset Dredge  
 Client Sample ID: SED-103  
 Date Sampled: 06/28/22 11:37

ESS Laboratory Work Order: 22F1147  
 ESS Laboratory Sample ID: 22F1147-03  
 Sample Matrix: Sediment

**Subcontracted Analysis**

<u>Analyte</u>	<u>Results (MRL)</u>	<u>MDL</u>	<u>Method</u>	<u>Limit</u>	<u>DF</u>	<u>Analyst</u>	<u>Analyzed</u>	<u>Units</u>	<u>Batch</u>
Grain Size	See Attached (N/A)								

CERTIFICATE OF ANALYSIS

Client Name: Tighe & Bond  
 Client Project ID: Neponset Dredge  
 Client Sample ID: SED-103  
 Date Sampled: 06/28/22 11:37  
 Percent Solids: 44  
 Initial Volume: 100  
 Final Volume: 2000  
 Extraction Method: 1311

ESS Laboratory Work Order: 22F1147  
 ESS Laboratory Sample ID: 22F1147-03  
 Sample Matrix: Sediment  
 Units: °C  
 Analyst: NAR  
 Prepared: 7/11/22 17:00

TCLP Extraction by 1311

<u>Analyte</u>	<u>Results (MRL)</u>	<u>MDL</u>	<u>Method</u>	<u>Limit</u>	<u>DF</u>	<u>Analyst</u>	<u>Analyzed</u>	<u>Batch</u>
Temperature (Min C)	19.9 (N/A)		1311		1	NAR	07/12/22 13:00	DG21141
Temperature (Max C)	21.7 (N/A)		1311		1	NAR	07/12/22 13:00	DG21141
Temperature (Range)	Temperature is not within 23 +/-2 °C. (N/A)							



*CERTIFICATE OF ANALYSIS*

Client Name: Tighe & Bond  
 Client Project ID: Neponset Dredge  
 Client Sample ID: SED-104  
 Date Sampled: 06/28/22 11:55  
 Percent Solids: 40

ESS Laboratory Work Order: 22F1147  
 ESS Laboratory Sample ID: 22F1147-04  
 Sample Matrix: Sediment

**Classical Chemistry**

<u>Analyte</u>	<u>Results (MRL)</u>	<u>MDL</u>	<u>Method</u>	<u>Limit</u>	<u>DF</u>	<u>Analyst</u>	<u>Analyzed</u>	<u>Units</u>	<u>Batch</u>
Percent Moisture	60 (1)		2540G		1	EAM	06/30/22 21:18	%	DF23056

CERTIFICATE OF ANALYSIS

Client Name: Tighe & Bond  
 Client Project ID: Neponset Dredge  
 Client Sample ID: SED-105  
 Date Sampled: 06/28/22 12:10  
 Percent Solids: 44

ESS Laboratory Work Order: 22F1147  
 ESS Laboratory Sample ID: 22F1147-05  
 Sample Matrix: Sediment  
 Units: mg/L

Extraction Method: 3005A TCLP

1311 TCLP Metals

<u>Analyte</u>	<u>Results (MRL)</u>	<u>MDL</u>	<u>Method</u>	<u>TCLP Limit</u>	<u>DF</u>	<u>Analyst</u>	<u>Analyzed</u>	<u>I/V</u>	<u>F/V</u>	<u>Batch</u>
Chromium	ND (0.020)		1311/6010C		1	KJK	07/13/22 18:23	50	50	DG21235
Lead	0.088 (0.050)		1311/6010C		1	KJK	07/13/22 18:23	50	50	DG21235

CERTIFICATE OF ANALYSIS

Client Name: Tighe & Bond  
Client Project ID: Neponset Dredge  
Client Sample ID: SED-105  
Date Sampled: 06/28/22 12:10  
Percent Solids: 44  
Initial Volume: 7.2  
Final Volume: 10  
Extraction Method: 5035

ESS Laboratory Work Order: 22F1147  
ESS Laboratory Sample ID: 22F1147-05  
Sample Matrix: Sediment  
Units: mg/kg dry  
Analyst: MD

5035/8260B Volatile Organic Compounds / Low Level

Analyte	Results (MRL)	MDL	Method	Limit	DF	Analyzed	Sequence	Batch
1,1,1,2-Tetrachloroethane	ND (0.0079)		8260B Low		1	07/05/22 13:01	D2G0047	DG20532
1,1,1-Trichloroethane	ND (0.0079)		8260B Low		1	07/05/22 13:01	D2G0047	DG20532
1,1,2,2-Tetrachloroethane	ND (0.0024)		8260B Low		1	07/05/22 13:01	D2G0047	DG20532
1,1,2-Trichloroethane	ND (0.0079)		8260B Low		1	07/05/22 13:01	D2G0047	DG20532
1,1-Dichloroethane	ND (0.0079)		8260B Low		1	07/05/22 13:01	D2G0047	DG20532
1,1-Dichloroethene	ND (0.0079)		8260B Low		1	07/05/22 13:01	D2G0047	DG20532
1,1-Dichloropropene	ND (0.0079)		8260B Low		1	07/05/22 13:01	D2G0047	DG20532
1,2,3-Trichlorobenzene	ND (0.0079)		8260B Low		1	07/05/22 13:01	D2G0047	DG20532
1,2,3-Trichloropropane	ND (0.0079)		8260B Low		1	07/05/22 13:01	D2G0047	DG20532
1,2,4-Trichlorobenzene	ND (0.0079)		8260B Low		1	07/05/22 13:01	D2G0047	DG20532
1,2,4-Trimethylbenzene	ND (0.0079)		8260B Low		1	07/05/22 13:01	D2G0047	DG20532
1,2-Dibromo-3-Chloropropane	ND (0.0079)		8260B Low		1	07/05/22 13:01	D2G0047	DG20532
1,2-Dibromoethane	ND (0.0079)		8260B Low		1	07/05/22 13:01	D2G0047	DG20532
1,2-Dichlorobenzene	ND (0.0079)		8260B Low		1	07/05/22 13:01	D2G0047	DG20532
1,2-Dichloroethane	ND (0.0079)		8260B Low		1	07/05/22 13:01	D2G0047	DG20532
1,2-Dichloropropane	ND (0.0079)		8260B Low		1	07/05/22 13:01	D2G0047	DG20532
1,3,5-Trimethylbenzene	ND (0.0079)		8260B Low		1	07/05/22 13:01	D2G0047	DG20532
1,3-Dichlorobenzene	ND (0.0079)		8260B Low		1	07/05/22 13:01	D2G0047	DG20532
1,3-Dichloropropane	ND (0.0079)		8260B Low		1	07/05/22 13:01	D2G0047	DG20532
1,4-Dichlorobenzene	ND (0.0079)		8260B Low		1	07/05/22 13:01	D2G0047	DG20532
1,4-Dioxane	ND (0.0158)		8260B Low		1	07/05/22 13:01	D2G0047	DG20532
2,2-Dichloropropane	ND (0.0079)		8260B Low		1	07/05/22 13:01	D2G0047	DG20532
2-Butanone	ND (0.0790)		8260B Low		1	07/05/22 13:01	D2G0047	DG20532
2-Chlorotoluene	ND (0.0079)		8260B Low		1	07/05/22 13:01	D2G0047	DG20532
2-Hexanone	ND (0.0790)		8260B Low		1	07/05/22 13:01	D2G0047	DG20532
4-Chlorotoluene	ND (0.0079)		8260B Low		1	07/05/22 13:01	D2G0047	DG20532
4-Isopropyltoluene	ND (0.0079)		8260B Low		1	07/05/22 13:01	D2G0047	DG20532
4-Methyl-2-Pentanone	ND (0.0790)		8260B Low		1	07/05/22 13:01	D2G0047	DG20532
Acetone	0.213 (0.0790)		8260B Low		1	07/05/22 13:01	D2G0047	DG20532
Benzene	ND (0.0079)		8260B Low		1	07/05/22 13:01	D2G0047	DG20532
Bromobenzene	ND (0.0079)		8260B Low		1	07/05/22 13:01	D2G0047	DG20532
Bromochloromethane	ND (0.0079)		8260B Low		1	07/05/22 13:01	D2G0047	DG20532

CERTIFICATE OF ANALYSIS

Client Name: Tighe & Bond  
Client Project ID: Neponset Dredge  
Client Sample ID: SED-105  
Date Sampled: 06/28/22 12:10  
Percent Solids: 44  
Initial Volume: 7.2  
Final Volume: 10  
Extraction Method: 5035

ESS Laboratory Work Order: 22F1147  
ESS Laboratory Sample ID: 22F1147-05  
Sample Matrix: Sediment  
Units: mg/kg dry  
Analyst: MD

5035/8260B Volatile Organic Compounds / Low Level

<u>Analyte</u>	<u>Results (MRL)</u>	<u>MDL</u>	<u>Method</u>	<u>Limit</u>	<u>DF</u>	<u>Analyzed</u>	<u>Sequence</u>	<u>Batch</u>
Bromodichloromethane	ND (0.0079)		8260B Low		1	07/05/22 13:01	D2G0047	DG20532
Bromoform	ND (0.0079)		8260B Low		1	07/05/22 13:01	D2G0047	DG20532
Bromomethane	ND (0.0158)		8260B Low		1	07/05/22 13:01	D2G0047	DG20532
<b>Carbon Disulfide</b>	<b>0.0162</b> (0.0079)		8260B Low		1	07/05/22 13:01	D2G0047	DG20532
Carbon Tetrachloride	ND (0.0079)		8260B Low		1	07/05/22 13:01	D2G0047	DG20532
Chlorobenzene	ND (0.0079)		8260B Low		1	07/05/22 13:01	D2G0047	DG20532
Chloroethane	ND (0.0158)		8260B Low		1	07/05/22 13:01	D2G0047	DG20532
Chloroform	ND (0.0079)		8260B Low		1	07/05/22 13:01	D2G0047	DG20532
Chloromethane	ND (0.0158)		8260B Low		1	07/05/22 13:01	D2G0047	DG20532
cis-1,2-Dichloroethene	ND (0.0079)		8260B Low		1	07/05/22 13:01	D2G0047	DG20532
cis-1,3-Dichloropropene	ND (0.0027)		8260B Low		1	07/05/22 13:01	D2G0047	DG20532
Dibromochloromethane	ND (0.0025)		8260B Low		1	07/05/22 13:01	D2G0047	DG20532
Dibromomethane	ND (0.0079)		8260B Low		1	07/05/22 13:01	D2G0047	DG20532
Dichlorodifluoromethane	ND (0.0158)		8260B Low		1	07/05/22 13:01	D2G0047	DG20532
Diethyl Ether	ND (0.0079)		8260B Low		1	07/05/22 13:01	D2G0047	DG20532
Di-isopropyl ether	ND (0.0079)		8260B Low		1	07/05/22 13:01	D2G0047	DG20532
Ethyl tertiary-butyl ether	ND (0.0079)		8260B Low		1	07/05/22 13:01	D2G0047	DG20532
Ethylbenzene	ND (0.0079)		8260B Low		1	07/05/22 13:01	D2G0047	DG20532
Hexachlorobutadiene	ND (0.0079)		8260B Low		1	07/05/22 13:01	D2G0047	DG20532
Isopropylbenzene	ND (0.0079)		8260B Low		1	07/05/22 13:01	D2G0047	DG20532
Methyl tert-Butyl Ether	ND (0.0079)		8260B Low		1	07/05/22 13:01	D2G0047	DG20532
Methylene Chloride	ND (0.0158)		8260B Low		1	07/05/22 13:01	D2G0047	DG20532
Naphthalene	ND (0.0079)		8260B Low		1	07/05/22 13:01	D2G0047	DG20532
n-Butylbenzene	ND (0.0079)		8260B Low		1	07/05/22 13:01	D2G0047	DG20532
n-Propylbenzene	ND (0.0079)		8260B Low		1	07/05/22 13:01	D2G0047	DG20532
sec-Butylbenzene	ND (0.0079)		8260B Low		1	07/05/22 13:01	D2G0047	DG20532
Styrene	ND (0.0079)		8260B Low		1	07/05/22 13:01	D2G0047	DG20532
tert-Butylbenzene	ND (0.0079)		8260B Low		1	07/05/22 13:01	D2G0047	DG20532
Tertiary-amyl methyl ether	ND (0.0079)		8260B Low		1	07/05/22 13:01	D2G0047	DG20532
Tetrachloroethene	ND (0.0079)		8260B Low		1	07/05/22 13:01	D2G0047	DG20532
Tetrahydrofuran	ND (0.0079)		8260B Low		1	07/05/22 13:01	D2G0047	DG20532
Toluene	ND (0.0079)		8260B Low		1	07/05/22 13:01	D2G0047	DG20532

CERTIFICATE OF ANALYSIS

Client Name: Tighe & Bond  
Client Project ID: Neponset Dredge  
Client Sample ID: SED-105  
Date Sampled: 06/28/22 12:10  
Percent Solids: 44  
Initial Volume: 7.2  
Final Volume: 10  
Extraction Method: 5035

ESS Laboratory Work Order: 22F1147  
ESS Laboratory Sample ID: 22F1147-05  
Sample Matrix: Sediment  
Units: mg/kg dry  
Analyst: MD

5035/8260B Volatile Organic Compounds / Low Level

Analyte	Results (MRL)	MDL	Method	Limit	DF	Analyzed	Sequence	Batch
trans-1,2-Dichloroethene	ND (0.0079)		8260B Low		1	07/05/22 13:01	D2G0047	DG20532
trans-1,3-Dichloropropene	ND (0.0025)		8260B Low		1	07/05/22 13:01	D2G0047	DG20532
Trichloroethene	ND (0.0079)		8260B Low		1	07/05/22 13:01	D2G0047	DG20532
Trichlorofluoromethane	ND (0.0079)		8260B Low		1	07/05/22 13:01	D2G0047	DG20532
Vinyl Chloride	ND (0.0158)		8260B Low		1	07/05/22 13:01	D2G0047	DG20532
Xylene O	ND (0.0079)		8260B Low		1	07/05/22 13:01	D2G0047	DG20532
Xylene P,M	ND (0.0158)		8260B Low		1	07/05/22 13:01	D2G0047	DG20532
Xylenes (Total)	ND (0.00694)		8260B		1	07/05/22 13:01		[CALC]

	%Recovery	Qualifier	Limits
Surrogate: 1,2-Dichloroethane-d4	110 %		70-130
Surrogate: 4-Bromofluorobenzene	82 %		70-130
Surrogate: Dibromofluoromethane	104 %		70-130
Surrogate: Toluene-d8	109 %		70-130



CERTIFICATE OF ANALYSIS

Client Name: Tighe & Bond  
Client Project ID: Neponset Dredge  
Client Sample ID: SED-105  
Date Sampled: 06/28/22 12:10  
Percent Solids: 44  
Initial Volume: 30.4  
Final Volume: 2  
Extraction Method: 3540C

ESS Laboratory Work Order: 22F1147  
ESS Laboratory Sample ID: 22F1147-05  
Sample Matrix: Sediment  
Units: mg/kg dry  
Analyst: DMC  
Prepared: 7/7/22 14:00

8082 Polychlorinated Biphenyls (PCB) / Congeners

Analyte	Results (MRL)	MDL	Method	Limit	DF	Analyzed	Sequence	Batch
BZ#8	0.294 (0.0242)		8082A Cong		40	07/12/22 18:19	D2G0129	DG20701
BZ#18 [2C]	0.413 (0.0242)		8082A Cong		40	07/12/22 18:19	D2G0129	DG20701
BZ#28 [2C]	0.504 (0.0242)		8082A Cong		40	07/12/22 18:19	D2G0129	DG20701
BZ#44 [2C]	0.236 (0.0242)		8082A Cong		40	07/12/22 18:19	D2G0129	DG20701
BZ#52	0.355 (0.0242)		8082A Cong		40	07/12/22 18:19	D2G0129	DG20701
BZ#66 [2C]	0.203 (0.0242)		8082A Cong		40	07/12/22 18:19	D2G0129	DG20701
BZ#101	0.124 (0.00606)		8082A Cong		10	07/12/22 17:49	D2G0129	DG20701
BZ#105	P, LC 0.0294 (0.00606)		8082A Cong		10	07/12/22 17:49	D2G0129	DG20701
BZ#118	0.0784 (0.00606)		8082A Cong		10	07/12/22 17:49	D2G0129	DG20701
BZ#128 [2C]	0.00770 (0.00061)		8082A Cong		1	07/11/22 15:44	D2G0129	DG20701
BZ#138 [2C]	0.0469 (0.00606)		8082A Cong		10	07/12/22 17:49	D2G0129	DG20701
BZ#153	0.0485 (0.00606)		8082A Cong		10	07/12/22 17:49	D2G0129	DG20701
BZ#170 [2C]	0.0105 (0.00061)		8082A Cong		1	07/11/22 15:44	D2G0129	DG20701
BZ#180 [2C]	0.0132 (0.00061)		8082A Cong		1	07/11/22 15:44	D2G0129	DG20701
BZ#187 [2C]	0.00901 (0.00061)		8082A Cong		1	07/11/22 15:44	D2G0129	DG20701
BZ#195 [2C]	P, LC 0.00181 (0.00061)		8082A Cong		1	07/11/22 15:44	D2G0129	DG20701
BZ#206	0.00292 (0.00061)		8082A Cong		1	07/11/22 15:44	D2G0129	DG20701
BZ#209 [2C]	0.00174 (0.00061)		8082A Cong		1	07/11/22 15:44	D2G0129	DG20701

	%Recovery	Qualifier	Limits
Surrogate: Tetrachloro-m-xylene	63 %		30-150
Surrogate: Tetrachloro-m-xylene [2C]	55 %		30-150

CERTIFICATE OF ANALYSIS

Client Name: Tighe & Bond  
Client Project ID: Neponset Dredge  
Client Sample ID: SED-105  
Date Sampled: 06/28/22 12:10  
Percent Solids: 44

ESS Laboratory Work Order: 22F1147  
ESS Laboratory Sample ID: 22F1147-05  
Sample Matrix: Sediment

Classical Chemistry

<u>Analyte</u>	<u>Results (MRL)</u>	<u>MDL</u>	<u>Method</u>	<u>Limit</u>	<u>DF</u>	<u>Analyst</u>	<u>Analyzed</u>	<u>Units</u>	<u>Batch</u>
Corrosivity (pH)	7.53 (N/A)		9045		1	EAM	07/11/22 18:31	S.U.	DG21154
Corrosivity (pH) Sample Temp	Soil pH measured in water at 20.7 °C.								
Eh (ORP)	WL 151 (N/A)		2580		1	EAM	07/11/22 18:31	mv	DG21153
Hexavalent Chromium	OND (1.0)		7196A		1	JLK	07/11/22 16:44	mg/kg dry	DG21146
Percent Moisture	56 (1)		2540G		1	EAM	06/30/22 21:18	%	DF23056
Total Organic Carbon (Average)	50000 (95.9)		LK		1	CCP	07/12/22 13:42	mg/kg	[CALC]

CERTIFICATE OF ANALYSIS

Client Name: Tighe & Bond  
Client Project ID: Neponset Dredge  
Client Sample ID: SED-105  
Date Sampled: 06/28/22 12:10  
Percent Solids: 44  
Initial Volume: 24.7  
Final Volume: 1  
Extraction Method: 3546

ESS Laboratory Work Order: 22F1147  
ESS Laboratory Sample ID: 22F1147-05  
Sample Matrix: Sediment  
Units: mg/kg dry

Prepared: 7/1/22 14:33

**MADEP-EPH Extractable Petroleum Hydrocarbons**

Analyte	Results (MRL)	MDL	Method	Limit	DF	Analyst	Analyzed	Sequence	Batch
C9-C18 Aliphatics1	ND (34.5)		MADEP-EPH		1	MJV	07/05/22 17:37	D2G0031	DG20126
<b>C19-C36 Aliphatics1</b>	<b>196</b> (34.5)		MADEP-EPH		1	MJV	07/05/22 17:37	D2G0031	DG20126
<b>C11-C22 Unadjusted Aromatics1</b>	<b>82.8</b> (34.5)		EPH8270		1	MJV	07/05/22 19:13	D2G0039	DG20126
<b>C11-C22 Aromatics1,2</b>	<b>79.8</b> (34.8)		EPH8270			TJ	07/06/22 23:52		[CALC]
2-Methylnaphthalene	ND (0.018)		EPH8270SIM		1	TJ	07/06/22 23:52	D2G0078	DG20126
Acenaphthene	ND (0.018)		EPH8270SIM		1	TJ	07/06/22 23:52	D2G0078	DG20126
<b>Naphthalene</b>	<b>B 0.035</b> (0.018)		EPH8270SIM		1	TJ	07/06/22 23:52	D2G0078	DG20126
<b>Phenanthrene</b>	<b>0.211</b> (0.018)		EPH8270SIM		1	TJ	07/06/22 23:52	D2G0078	DG20126
<b>Acenaphthylene</b>	<b>0.028</b> (0.018)		EPH8270SIM		1	TJ	07/06/22 23:52	D2G0078	DG20126
<b>Anthracene</b>	<b>0.046</b> (0.018)		EPH8270SIM		1	TJ	07/06/22 23:52	D2G0078	DG20126
<b>Benzo(a)anthracene</b>	<b>0.228</b> (0.018)		EPH8270SIM		1	TJ	07/06/22 23:52	D2G0078	DG20126
<b>Benzo(a)pyrene</b>	<b>0.285</b> (0.018)		EPH8270SIM		1	TJ	07/06/22 23:52	D2G0078	DG20126
<b>Benzo(b)fluoranthene</b>	<b>0.276</b> (0.018)		EPH8270SIM		1	TJ	07/06/22 23:52	D2G0078	DG20126
<b>Benzo(g,h,i)perylene</b>	<b>0.206</b> (0.018)		EPH8270SIM		1	TJ	07/06/22 23:52	D2G0078	DG20126
<b>Benzo(k)fluoranthene</b>	<b>0.246</b> (0.018)		EPH8270SIM		1	TJ	07/06/22 23:52	D2G0078	DG20126
<b>Chrysene</b>	<b>0.308</b> (0.018)		EPH8270SIM		1	TJ	07/06/22 23:52	D2G0078	DG20126
Dibenzo(a,h)Anthracene	ND (0.018)		EPH8270SIM		1	TJ	07/06/22 23:52	D2G0078	DG20126
<b>Fluoranthene</b>	<b>0.463</b> (0.018)		EPH8270SIM		1	TJ	07/06/22 23:52	D2G0078	DG20126
Fluorene	ND (0.018)		EPH8270SIM		1	TJ	07/06/22 23:52	D2G0078	DG20126
<b>Indeno(1,2,3-cd)Pyrene</b>	<b>0.181</b> (0.018)		EPH8270SIM		1	TJ	07/06/22 23:52	D2G0078	DG20126
<b>Pyrene</b>	<b>0.543</b> (0.018)		EPH8270SIM		1	TJ	07/06/22 23:52	D2G0078	DG20126

	%Recovery	Qualifier	Limits
Surrogate: 1-Chlorooctadecane	69 %		40-140
Surrogate: 2-Bromonaphthalene	93 %		40-140
Surrogate: 2-Fluorobiphenyl	93 %		40-140
Surrogate: O-Terphenyl	83 %		40-140

*CERTIFICATE OF ANALYSIS*

Client Name: Tighe & Bond  
 Client Project ID: Neponset Dredge  
 Client Sample ID: SED-105  
 Date Sampled: 06/28/22 12:10

ESS Laboratory Work Order: 22F1147  
 ESS Laboratory Sample ID: 22F1147-05  
 Sample Matrix: Sediment

**Subcontracted Analysis**

<u>Analyte</u>	<u>Results (MRL)</u>	<u>MDL</u>	<u>Method</u>	<u>Limit</u>	<u>DF</u>	<u>Analyst</u>	<u>Analyzed</u>	<u>Units</u>	<u>Batch</u>
Grain Size	See Attached (N/A)								

CERTIFICATE OF ANALYSIS

Client Name: Tighe & Bond  
 Client Project ID: Neponset Dredge  
 Client Sample ID: SED-105  
 Date Sampled: 06/28/22 12:10  
 Percent Solids: 44  
 Initial Volume: 100  
 Final Volume: 2000  
 Extraction Method: 1311

ESS Laboratory Work Order: 22F1147  
 ESS Laboratory Sample ID: 22F1147-05  
 Sample Matrix: Sediment  
 Units: °C  
 Analyst: NAR  
 Prepared: 7/11/22 17:00

TCLP Extraction by 1311

<u>Analyte</u>	<u>Results (MRL)</u>	<u>MDL</u>	<u>Method</u>	<u>Limit</u>	<u>DF</u>	<u>Analyst</u>	<u>Analyzed</u>	<u>Batch</u>
Temperature (Min C)	19.9 (N/A)		1311		1	NAR	07/12/22 13:00	DG21141
Temperature (Max C)	21.7 (N/A)		1311		1	NAR	07/12/22 13:00	DG21141
Temperature (Range)	Temperature is not within 23 +/-2 °C. (N/A)							

*CERTIFICATE OF ANALYSIS*

Client Name: Tighe & Bond  
 Client Project ID: Neponset Dredge  
 Client Sample ID: SED-106  
 Date Sampled: 06/28/22 09:51  
 Percent Solids: 37

ESS Laboratory Work Order: 22F1147  
 ESS Laboratory Sample ID: 22F1147-06  
 Sample Matrix: Sediment  
 Units: mg/L

Extraction Method: 3005A TCLP

**1311 TCLP Metals**

<u>Analyte</u>	<u>Results (MRL)</u>	<u>MDL</u>	<u>Method</u>	<u>TCLP Limit</u>	<u>DF</u>	<u>Analyst</u>	<u>Analyzed</u>	<u>I/V</u>	<u>F/V</u>	<u>Batch</u>
Lead	0.075 (0.050)		1311/6010C		1	KJK	07/13/22 18:25	50	50	DG21235



CERTIFICATE OF ANALYSIS

Client Name: Tighe & Bond  
Client Project ID: Neponset Dredge  
Client Sample ID: SED-106  
Date Sampled: 06/28/22 09:51  
Percent Solids: 37  
Initial Volume: 5.4  
Final Volume: 10  
Extraction Method: 5035

ESS Laboratory Work Order: 22F1147  
ESS Laboratory Sample ID: 22F1147-06  
Sample Matrix: Sediment  
Units: mg/kg dry  
Analyst: MD

5035/8260B Volatile Organic Compounds / Low Level

Analyte	Results (MRL)	MDL	Method	Limit	DF	Analyzed	Sequence	Batch
1,1,1,2-Tetrachloroethane	ND (0.0124)		8260B Low		1	07/05/22 13:26	D2G0047	DG20532
1,1,1-Trichloroethane	ND (0.0124)		8260B Low		1	07/05/22 13:26	D2G0047	DG20532
1,1,2,2-Tetrachloroethane	ND (0.0037)		8260B Low		1	07/05/22 13:26	D2G0047	DG20532
1,1,2-Trichloroethane	ND (0.0124)		8260B Low		1	07/05/22 13:26	D2G0047	DG20532
1,1-Dichloroethane	ND (0.0124)		8260B Low		1	07/05/22 13:26	D2G0047	DG20532
1,1-Dichloroethene	ND (0.0124)		8260B Low		1	07/05/22 13:26	D2G0047	DG20532
1,1-Dichloropropene	ND (0.0124)		8260B Low		1	07/05/22 13:26	D2G0047	DG20532
1,2,3-Trichlorobenzene	ND (0.0124)		8260B Low		1	07/05/22 13:26	D2G0047	DG20532
1,2,3-Trichloropropane	ND (0.0124)		8260B Low		1	07/05/22 13:26	D2G0047	DG20532
1,2,4-Trichlorobenzene	ND (0.0124)		8260B Low		1	07/05/22 13:26	D2G0047	DG20532
1,2,4-Trimethylbenzene	ND (0.0124)		8260B Low		1	07/05/22 13:26	D2G0047	DG20532
1,2-Dibromo-3-Chloropropane	ND (0.0124)		8260B Low		1	07/05/22 13:26	D2G0047	DG20532
1,2-Dibromoethane	ND (0.0124)		8260B Low		1	07/05/22 13:26	D2G0047	DG20532
1,2-Dichlorobenzene	ND (0.0124)		8260B Low		1	07/05/22 13:26	D2G0047	DG20532
1,2-Dichloroethane	ND (0.0124)		8260B Low		1	07/05/22 13:26	D2G0047	DG20532
1,2-Dichloropropane	ND (0.0124)		8260B Low		1	07/05/22 13:26	D2G0047	DG20532
1,3,5-Trimethylbenzene	ND (0.0124)		8260B Low		1	07/05/22 13:26	D2G0047	DG20532
1,3-Dichlorobenzene	ND (0.0124)		8260B Low		1	07/05/22 13:26	D2G0047	DG20532
1,3-Dichloropropane	ND (0.0124)		8260B Low		1	07/05/22 13:26	D2G0047	DG20532
1,4-Dichlorobenzene	ND (0.0124)		8260B Low		1	07/05/22 13:26	D2G0047	DG20532
1,4-Dioxane	ND (0.0248)		8260B Low		1	07/05/22 13:26	D2G0047	DG20532
2,2-Dichloropropane	ND (0.0124)		8260B Low		1	07/05/22 13:26	D2G0047	DG20532
2-Butanone	ND (0.124)		8260B Low		1	07/05/22 13:26	D2G0047	DG20532
2-Chlorotoluene	ND (0.0124)		8260B Low		1	07/05/22 13:26	D2G0047	DG20532
2-Hexanone	ND (0.124)		8260B Low		1	07/05/22 13:26	D2G0047	DG20532
4-Chlorotoluene	ND (0.0124)		8260B Low		1	07/05/22 13:26	D2G0047	DG20532
4-Isopropyltoluene	ND (0.0124)		8260B Low		1	07/05/22 13:26	D2G0047	DG20532
4-Methyl-2-Pentanone	ND (0.124)		8260B Low		1	07/05/22 13:26	D2G0047	DG20532
Acetone	0.527 (0.124)		8260B Low		1	07/05/22 13:26	D2G0047	DG20532
Benzene	ND (0.0124)		8260B Low		1	07/05/22 13:26	D2G0047	DG20532
Bromobenzene	ND (0.0124)		8260B Low		1	07/05/22 13:26	D2G0047	DG20532
Bromochloromethane	ND (0.0124)		8260B Low		1	07/05/22 13:26	D2G0047	DG20532

CERTIFICATE OF ANALYSIS

Client Name: Tighe & Bond  
Client Project ID: Neponset Dredge  
Client Sample ID: SED-106  
Date Sampled: 06/28/22 09:51  
Percent Solids: 37  
Initial Volume: 5.4  
Final Volume: 10  
Extraction Method: 5035

ESS Laboratory Work Order: 22F1147  
ESS Laboratory Sample ID: 22F1147-06  
Sample Matrix: Sediment  
Units: mg/kg dry  
Analyst: MD

5035/8260B Volatile Organic Compounds / Low Level

<u>Analyte</u>	<u>Results (MRL)</u>	<u>MDL</u>	<u>Method</u>	<u>Limit</u>	<u>DF</u>	<u>Analyzed</u>	<u>Sequence</u>	<u>Batch</u>
Bromodichloromethane	ND (0.0124)		8260B Low		1	07/05/22 13:26	D2G0047	DG20532
Bromoform	ND (0.0124)		8260B Low		1	07/05/22 13:26	D2G0047	DG20532
Bromomethane	ND (0.0248)		8260B Low		1	07/05/22 13:26	D2G0047	DG20532
Carbon Disulfide	ND (0.0124)		8260B Low		1	07/05/22 13:26	D2G0047	DG20532
Carbon Tetrachloride	ND (0.0124)		8260B Low		1	07/05/22 13:26	D2G0047	DG20532
Chlorobenzene	ND (0.0124)		8260B Low		1	07/05/22 13:26	D2G0047	DG20532
Chloroethane	ND (0.0248)		8260B Low		1	07/05/22 13:26	D2G0047	DG20532
Chloroform	ND (0.0124)		8260B Low		1	07/05/22 13:26	D2G0047	DG20532
Chloromethane	ND (0.0248)		8260B Low		1	07/05/22 13:26	D2G0047	DG20532
cis-1,2-Dichloroethene	ND (0.0124)		8260B Low		1	07/05/22 13:26	D2G0047	DG20532
cis-1,3-Dichloropropene	ND (0.0042)		8260B Low		1	07/05/22 13:26	D2G0047	DG20532
Dibromochloromethane	ND (0.0040)		8260B Low		1	07/05/22 13:26	D2G0047	DG20532
Dibromomethane	ND (0.0124)		8260B Low		1	07/05/22 13:26	D2G0047	DG20532
Dichlorodifluoromethane	ND (0.0248)		8260B Low		1	07/05/22 13:26	D2G0047	DG20532
Diethyl Ether	ND (0.0124)		8260B Low		1	07/05/22 13:26	D2G0047	DG20532
Di-isopropyl ether	ND (0.0124)		8260B Low		1	07/05/22 13:26	D2G0047	DG20532
Ethyl tertiary-butyl ether	ND (0.0124)		8260B Low		1	07/05/22 13:26	D2G0047	DG20532
Ethylbenzene	ND (0.0124)		8260B Low		1	07/05/22 13:26	D2G0047	DG20532
Hexachlorobutadiene	ND (0.0124)		8260B Low		1	07/05/22 13:26	D2G0047	DG20532
Isopropylbenzene	ND (0.0124)		8260B Low		1	07/05/22 13:26	D2G0047	DG20532
Methyl tert-Butyl Ether	ND (0.0124)		8260B Low		1	07/05/22 13:26	D2G0047	DG20532
Methylene Chloride	ND (0.0248)		8260B Low		1	07/05/22 13:26	D2G0047	DG20532
Naphthalene	ND (0.0124)		8260B Low		1	07/05/22 13:26	D2G0047	DG20532
n-Butylbenzene	ND (0.0124)		8260B Low		1	07/05/22 13:26	D2G0047	DG20532
n-Propylbenzene	ND (0.0124)		8260B Low		1	07/05/22 13:26	D2G0047	DG20532
sec-Butylbenzene	ND (0.0124)		8260B Low		1	07/05/22 13:26	D2G0047	DG20532
Styrene	ND (0.0124)		8260B Low		1	07/05/22 13:26	D2G0047	DG20532
tert-Butylbenzene	ND (0.0124)		8260B Low		1	07/05/22 13:26	D2G0047	DG20532
Tertiary-amyl methyl ether	ND (0.0124)		8260B Low		1	07/05/22 13:26	D2G0047	DG20532
Tetrachloroethene	ND (0.0124)		8260B Low		1	07/05/22 13:26	D2G0047	DG20532
Tetrahydrofuran	ND (0.0124)		8260B Low		1	07/05/22 13:26	D2G0047	DG20532
Toluene	ND (0.0124)		8260B Low		1	07/05/22 13:26	D2G0047	DG20532

CERTIFICATE OF ANALYSIS

Client Name: Tighe & Bond  
Client Project ID: Neponset Dredge  
Client Sample ID: SED-106  
Date Sampled: 06/28/22 09:51  
Percent Solids: 37  
Initial Volume: 5.4  
Final Volume: 10  
Extraction Method: 5035

ESS Laboratory Work Order: 22F1147  
ESS Laboratory Sample ID: 22F1147-06  
Sample Matrix: Sediment  
Units: mg/kg dry  
Analyst: MD

5035/8260B Volatile Organic Compounds / Low Level

Analyte	Results (MRL)	MDL	Method	Limit	DF	Analyzed	Sequence	Batch
trans-1,2-Dichloroethene	ND (0.0124)		8260B Low		1	07/05/22 13:26	D2G0047	DG20532
trans-1,3-Dichloropropene	ND (0.0040)		8260B Low		1	07/05/22 13:26	D2G0047	DG20532
Trichloroethene	ND (0.0124)		8260B Low		1	07/05/22 13:26	D2G0047	DG20532
Trichlorofluoromethane	ND (0.0124)		8260B Low		1	07/05/22 13:26	D2G0047	DG20532
Vinyl Chloride	ND (0.0248)		8260B Low		1	07/05/22 13:26	D2G0047	DG20532
Xylene O	ND (0.0124)		8260B Low		1	07/05/22 13:26	D2G0047	DG20532
Xylene P,M	ND (0.0248)		8260B Low		1	07/05/22 13:26	D2G0047	DG20532
Xylenes (Total)	ND (0.00926)		8260B		1	07/05/22 13:26		[CALC]

	%Recovery	Qualifier	Limits
Surrogate: 1,2-Dichloroethane-d4	110 %		70-130
Surrogate: 4-Bromofluorobenzene	85 %		70-130
Surrogate: Dibromofluoromethane	104 %		70-130
Surrogate: Toluene-d8	107 %		70-130

CERTIFICATE OF ANALYSIS

Client Name: Tighe & Bond  
Client Project ID: Neponset Dredge  
Client Sample ID: SED-106  
Date Sampled: 06/28/22 09:51  
Percent Solids: 37  
Initial Volume: 30.1  
Final Volume: 2  
Extraction Method: 3540C

ESS Laboratory Work Order: 22F1147  
ESS Laboratory Sample ID: 22F1147-06  
Sample Matrix: Sediment  
Units: mg/kg dry  
Analyst: DMC  
Prepared: 7/7/22 14:00

8082 Polychlorinated Biphenyls (PCB) / Congeners

Analyte	Results (MRL)	MDL	Method	Limit	DF	Analyzed	Sequence	Batch
BZ#8 [2C]	0.0472 (0.00360)		8082A Cong		5	07/12/22 15:17	D2G0129	DG20701
BZ#18	0.0857 (0.00360)		8082A Cong		5	07/12/22 15:17	D2G0129	DG20701
BZ#28 [2C]	0.0869 (0.00360)		8082A Cong		5	07/12/22 15:17	D2G0129	DG20701
BZ#44 [2C]	0.0512 (0.00360)		8082A Cong		5	07/12/22 15:17	D2G0129	DG20701
BZ#52	0.0688 (0.00360)		8082A Cong		5	07/12/22 15:17	D2G0129	DG20701
BZ#66	P, LC 0.0535 (0.00360)		8082A Cong		5	07/12/22 15:17	D2G0129	DG20701
BZ#101	0.0521 (0.00360)		8082A Cong		5	07/12/22 15:17	D2G0129	DG20701
BZ#105	P, LC 0.0101 (0.00072)		8082A Cong		1	07/11/22 16:15	D2G0129	DG20701
BZ#118	0.0371 (0.00360)		8082A Cong		5	07/12/22 15:17	D2G0129	DG20701
BZ#128 [2C]	0.00476 (0.00072)		8082A Cong		1	07/11/22 16:15	D2G0129	DG20701
BZ#138 [2C]	0.0281 (0.00360)		8082A Cong		5	07/12/22 15:17	D2G0129	DG20701
BZ#153	0.0290 (0.00360)		8082A Cong		5	07/12/22 15:17	D2G0129	DG20701
BZ#170 [2C]	0.00698 (0.00072)		8082A Cong		1	07/11/22 16:15	D2G0129	DG20701
BZ#180 [2C]	0.00859 (0.00072)		8082A Cong		1	07/11/22 16:15	D2G0129	DG20701
BZ#187 [2C]	0.00603 (0.00072)		8082A Cong		1	07/11/22 16:15	D2G0129	DG20701
BZ#195 [2C]	P, LC 0.00127 (0.00072)		8082A Cong		1	07/11/22 16:15	D2G0129	DG20701
BZ#206 [2C]	0.00207 (0.00072)		8082A Cong		1	07/11/22 16:15	D2G0129	DG20701
BZ#209 [2C]	0.00143 (0.00072)		8082A Cong		1	07/11/22 16:15	D2G0129	DG20701

	%Recovery	Qualifier	Limits
Surrogate: Tetrachloro-m-xylene	42 %		30-150
Surrogate: Tetrachloro-m-xylene [2C]	39 %		30-150

CERTIFICATE OF ANALYSIS

Client Name: Tighe & Bond  
 Client Project ID: Neponset Dredge  
 Client Sample ID: SED-106  
 Date Sampled: 06/28/22 09:51  
 Percent Solids: 37

ESS Laboratory Work Order: 22F1147  
 ESS Laboratory Sample ID: 22F1147-06  
 Sample Matrix: Sediment

Classical Chemistry

<u>Analyte</u>	<u>Results (MRL)</u>	<u>MDL</u>	<u>Method</u>	<u>Limit</u>	<u>DF</u>	<u>Analyst</u>	<u>Analyzed</u>	<u>Units</u>	<u>Batch</u>
Percent Moisture	63 (1)		2540G		1	EAM	06/30/22 21:18	%	DF23056
Total Organic Carbon (Average)	55200 (95.7)		LK		1	CCP	07/12/22 13:58	mg/kg	[CALC]

CERTIFICATE OF ANALYSIS

Client Name: Tighe & Bond  
Client Project ID: Neponset Dredge  
Client Sample ID: SED-106  
Date Sampled: 06/28/22 09:51  
Percent Solids: 37  
Initial Volume: 30.1  
Final Volume: 1  
Extraction Method: 3546

ESS Laboratory Work Order: 22F1147  
ESS Laboratory Sample ID: 22F1147-06  
Sample Matrix: Sediment  
Units: mg/kg dry

Prepared: 7/1/22 14:33

MADEP-EPH Extractable Petroleum Hydrocarbons

Analyte	Results (MRL)	MDL	Method	Limit	DF	Analyst	Analyzed	Sequence	Batch
C9-C18 Aliphatics1	ND (33.3)		MADEP-EPH		1	MJV	07/05/22 18:11	D2G0031	DG20126
<b>C19-C36 Aliphatics1</b>	<b>93.4</b> (33.3)		MADEP-EPH		1	MJV	07/05/22 18:11	D2G0031	DG20126
<b>C11-C22 Unadjusted Aromatics1</b>	<b>50.1</b> (33.3)		EPH8270		1	MJV	07/05/22 19:53	D2G0039	DG20126
<b>C11-C22 Aromatics1,2</b>	<b>47.1</b> (33.6)		EPH8270			TJ	07/07/22 0:13		[CALC]
2-Methylnaphthalene	ND (0.018)		EPH8270SIM		1	TJ	07/07/22 0:13	D2G0078	DG20126
Acenaphthene	ND (0.018)		EPH8270SIM		1	TJ	07/07/22 0:13	D2G0078	DG20126
<b>Naphthalene</b>	<b>B 0.026</b> (0.018)		EPH8270SIM		1	TJ	07/07/22 0:13	D2G0078	DG20126
<b>Phenanthrene</b>	<b>0.219</b> (0.018)		EPH8270SIM		1	TJ	07/07/22 0:13	D2G0078	DG20126
<b>Acenaphthylene</b>	<b>0.019</b> (0.018)		EPH8270SIM		1	TJ	07/07/22 0:13	D2G0078	DG20126
<b>Anthracene</b>	<b>0.044</b> (0.018)		EPH8270SIM		1	TJ	07/07/22 0:13	D2G0078	DG20126
<b>Benzo(a)anthracene</b>	<b>0.236</b> (0.018)		EPH8270SIM		1	TJ	07/07/22 0:13	D2G0078	DG20126
<b>Benzo(a)pyrene</b>	<b>0.274</b> (0.018)		EPH8270SIM		1	TJ	07/07/22 0:13	D2G0078	DG20126
<b>Benzo(b)fluoranthene</b>	<b>0.274</b> (0.018)		EPH8270SIM		1	TJ	07/07/22 0:13	D2G0078	DG20126
<b>Benzo(g,h,i)perylene</b>	<b>0.189</b> (0.018)		EPH8270SIM		1	TJ	07/07/22 0:13	D2G0078	DG20126
<b>Benzo(k)fluoranthene</b>	<b>0.226</b> (0.018)		EPH8270SIM		1	TJ	07/07/22 0:13	D2G0078	DG20126
<b>Chrysene</b>	<b>0.309</b> (0.018)		EPH8270SIM		1	TJ	07/07/22 0:13	D2G0078	DG20126
Dibenzo(a,h)Anthracene	ND (0.018)		EPH8270SIM		1	TJ	07/07/22 0:13	D2G0078	DG20126
<b>Fluoranthene</b>	<b>0.468</b> (0.018)		EPH8270SIM		1	TJ	07/07/22 0:13	D2G0078	DG20126
Fluorene	ND (0.018)		EPH8270SIM		1	TJ	07/07/22 0:13	D2G0078	DG20126
<b>Indeno(1,2,3-cd)Pyrene</b>	<b>0.166</b> (0.018)		EPH8270SIM		1	TJ	07/07/22 0:13	D2G0078	DG20126
<b>Pyrene</b>	<b>0.560</b> (0.018)		EPH8270SIM		1	TJ	07/07/22 0:13	D2G0078	DG20126

	%Recovery	Qualifier	Limits
Surrogate: 1-Chlorooctadecane	72 %		40-140
Surrogate: 2-Bromonaphthalene	98 %		40-140
Surrogate: 2-Fluorobiphenyl	96 %		40-140
Surrogate: O-Terphenyl	83 %		40-140



*CERTIFICATE OF ANALYSIS*

Client Name: Tighe & Bond  
 Client Project ID: Neponset Dredge  
 Client Sample ID: SED-106  
 Date Sampled: 06/28/22 09:51

ESS Laboratory Work Order: 22F1147  
 ESS Laboratory Sample ID: 22F1147-06  
 Sample Matrix: Sediment

**Subcontracted Analysis**

<u>Analyte</u>	<u>Results (MRL)</u>	<u>MDL</u>	<u>Method</u>	<u>Limit</u>	<u>DF</u>	<u>Analyst</u>	<u>Analyzed</u>	<u>Units</u>	<u>Batch</u>
Grain Size	See Attached (N/A)								

CERTIFICATE OF ANALYSIS

Client Name: Tighe & Bond  
 Client Project ID: Neponset Dredge  
 Client Sample ID: SED-106  
 Date Sampled: 06/28/22 09:51  
 Percent Solids: 37  
 Initial Volume: 100  
 Final Volume: 2000  
 Extraction Method: 1311

ESS Laboratory Work Order: 22F1147  
 ESS Laboratory Sample ID: 22F1147-06  
 Sample Matrix: Sediment  
 Units: °C  
 Analyst: NAR  
 Prepared: 7/11/22 17:00

TCLP Extraction by 1311

<u>Analyte</u>	<u>Results (MRL)</u>	<u>MDL</u>	<u>Method</u>	<u>Limit</u>	<u>DF</u>	<u>Analyst</u>	<u>Analyzed</u>	<u>Batch</u>
Temperature (Min C)	19.9 (N/A)		1311		1	NAR	07/12/22 13:00	DG21141
Temperature (Max C)	21.7 (N/A)		1311		1	NAR	07/12/22 13:00	DG21141
Temperature (Range)	Temperature is not within 23 +/-2 °C. (N/A)							

*CERTIFICATE OF ANALYSIS*

Client Name: Tighe & Bond  
 Client Project ID: Neponset Dredge  
 Client Sample ID: SED-107  
 Date Sampled: 06/28/22 10:06  
 Percent Solids: 34

ESS Laboratory Work Order: 22F1147  
 ESS Laboratory Sample ID: 22F1147-07  
 Sample Matrix: Sediment  
 Units: mg/L

Extraction Method: 3005A TCLP

**1311 TCLP Metals**

<u>Analyte</u>	<u>Results (MRL)</u>	<u>MDL</u>	<u>Method</u>	<u>TCLP Limit</u>	<u>DF</u>	<u>Analyst</u>	<u>Analyzed</u>	<u>I/V</u>	<u>F/V</u>	<u>Batch</u>
Lead	ND (0.050)		1311/6010C		1	KJK	07/13/22 18:28	50	50	DG21235

CERTIFICATE OF ANALYSIS

Client Name: Tighe & Bond  
Client Project ID: Neponset Dredge  
Client Sample ID: SED-107  
Date Sampled: 06/28/22 10:06  
Percent Solids: 34  
Initial Volume: 4.9  
Final Volume: 10  
Extraction Method: 5035

ESS Laboratory Work Order: 22F1147  
ESS Laboratory Sample ID: 22F1147-07  
Sample Matrix: Sediment  
Units: mg/kg dry  
Analyst: MEK

5035/8260B Volatile Organic Compounds / Low Level

<u>Analyte</u>	<u>Results (MRL)</u>	<u>MDL</u>	<u>Method</u>	<u>Limit</u>	<u>DF</u>	<u>Analyzed</u>	<u>Sequence</u>	<u>Batch</u>
1,1,1,2-Tetrachloroethane	ND (0.0148)		8260B Low		1	07/06/22 14:39	D2G0074	DG20621
1,1,1-Trichloroethane	ND (0.0148)		8260B Low		1	07/06/22 14:39	D2G0074	DG20621
1,1,2,2-Tetrachloroethane	ND (0.0045)		8260B Low		1	07/06/22 14:39	D2G0074	DG20621
1,1,2-Trichloroethane	ND (0.0148)		8260B Low		1	07/06/22 14:39	D2G0074	DG20621
1,1-Dichloroethane	ND (0.0148)		8260B Low		1	07/06/22 14:39	D2G0074	DG20621
1,1-Dichloroethene	ND (0.0148)		8260B Low		1	07/06/22 14:39	D2G0074	DG20621
1,1-Dichloropropene	ND (0.0148)		8260B Low		1	07/06/22 14:39	D2G0074	DG20621
1,2,3-Trichlorobenzene	ND (0.0148)		8260B Low		1	07/06/22 14:39	D2G0074	DG20621
1,2,3-Trichloropropane	ND (0.0148)		8260B Low		1	07/06/22 14:39	D2G0074	DG20621
1,2,4-Trichlorobenzene	ND (0.0148)		8260B Low		1	07/06/22 14:39	D2G0074	DG20621
1,2,4-Trimethylbenzene	ND (0.0148)		8260B Low		1	07/06/22 14:39	D2G0074	DG20621
1,2-Dibromo-3-Chloropropane	ND (0.0148)		8260B Low		1	07/06/22 14:39	D2G0074	DG20621
1,2-Dibromoethane	ND (0.0148)		8260B Low		1	07/06/22 14:39	D2G0074	DG20621
1,2-Dichlorobenzene	ND (0.0148)		8260B Low		1	07/06/22 14:39	D2G0074	DG20621
1,2-Dichloroethane	ND (0.0148)		8260B Low		1	07/06/22 14:39	D2G0074	DG20621
1,2-Dichloropropane	ND (0.0148)		8260B Low		1	07/06/22 14:39	D2G0074	DG20621
1,3,5-Trimethylbenzene	ND (0.0148)		8260B Low		1	07/06/22 14:39	D2G0074	DG20621
1,3-Dichlorobenzene	ND (0.0148)		8260B Low		1	07/06/22 14:39	D2G0074	DG20621
1,3-Dichloropropane	ND (0.0148)		8260B Low		1	07/06/22 14:39	D2G0074	DG20621
1,4-Dichlorobenzene	ND (0.0148)		8260B Low		1	07/06/22 14:39	D2G0074	DG20621
1,4-Dioxane	ND (0.0297)		8260B Low		1	07/06/22 14:39	D2G0074	DG20621
2,2-Dichloropropane	ND (0.0148)		8260B Low		1	07/06/22 14:39	D2G0074	DG20621
2-Butanone	ND (0.148)		8260B Low		1	07/06/22 14:39	D2G0074	DG20621
2-Chlorotoluene	ND (0.0148)		8260B Low		1	07/06/22 14:39	D2G0074	DG20621
2-Hexanone	ND (0.148)		8260B Low		1	07/06/22 14:39	D2G0074	DG20621
4-Chlorotoluene	ND (0.0148)		8260B Low		1	07/06/22 14:39	D2G0074	DG20621
4-Isopropyltoluene	ND (0.0148)		8260B Low		1	07/06/22 14:39	D2G0074	DG20621
4-Methyl-2-Pentanone	ND (0.148)		8260B Low		1	07/06/22 14:39	D2G0074	DG20621
<b>Acetone</b>	<b>0.666</b> (0.148)		8260B Low		1	07/06/22 14:39	D2G0074	DG20621
Benzene	ND (0.0148)		8260B Low		1	07/06/22 14:39	D2G0074	DG20621
Bromobenzene	ND (0.0148)		8260B Low		1	07/06/22 14:39	D2G0074	DG20621
Bromochloromethane	ND (0.0148)		8260B Low		1	07/06/22 14:39	D2G0074	DG20621



CERTIFICATE OF ANALYSIS

Client Name: Tighe & Bond  
Client Project ID: Neponset Dredge  
Client Sample ID: SED-107  
Date Sampled: 06/28/22 10:06  
Percent Solids: 34  
Initial Volume: 4.9  
Final Volume: 10  
Extraction Method: 5035

ESS Laboratory Work Order: 22F1147  
ESS Laboratory Sample ID: 22F1147-07  
Sample Matrix: Sediment  
Units: mg/kg dry  
Analyst: MEK

5035/8260B Volatile Organic Compounds / Low Level

<u>Analyte</u>	<u>Results (MRL)</u>	<u>MDL</u>	<u>Method</u>	<u>Limit</u>	<u>DF</u>	<u>Analyzed</u>	<u>Sequence</u>	<u>Batch</u>
Bromodichloromethane	ND (0.0148)		8260B Low		1	07/06/22 14:39	D2G0074	DG20621
Bromoform	ND (0.0148)		8260B Low		1	07/06/22 14:39	D2G0074	DG20621
Bromomethane	ND (0.0297)		8260B Low		1	07/06/22 14:39	D2G0074	DG20621
Carbon Disulfide	ND (0.0148)		8260B Low		1	07/06/22 14:39	D2G0074	DG20621
Carbon Tetrachloride	ND (0.0148)		8260B Low		1	07/06/22 14:39	D2G0074	DG20621
Chlorobenzene	ND (0.0148)		8260B Low		1	07/06/22 14:39	D2G0074	DG20621
Chloroethane	ND (0.0297)		8260B Low		1	07/06/22 14:39	D2G0074	DG20621
Chloroform	ND (0.0148)		8260B Low		1	07/06/22 14:39	D2G0074	DG20621
Chloromethane	ND (0.0297)		8260B Low		1	07/06/22 14:39	D2G0074	DG20621
cis-1,2-Dichloroethene	ND (0.0148)		8260B Low		1	07/06/22 14:39	D2G0074	DG20621
cis-1,3-Dichloropropene	ND (0.0050)		8260B Low		1	07/06/22 14:39	D2G0074	DG20621
Dibromochloromethane	ND (0.0047)		8260B Low		1	07/06/22 14:39	D2G0074	DG20621
Dibromomethane	ND (0.0148)		8260B Low		1	07/06/22 14:39	D2G0074	DG20621
Dichlorodifluoromethane	ND (0.0297)		8260B Low		1	07/06/22 14:39	D2G0074	DG20621
Diethyl Ether	ND (0.0148)		8260B Low		1	07/06/22 14:39	D2G0074	DG20621
Di-isopropyl ether	ND (0.0148)		8260B Low		1	07/06/22 14:39	D2G0074	DG20621
Ethyl tertiary-butyl ether	ND (0.0148)		8260B Low		1	07/06/22 14:39	D2G0074	DG20621
Ethylbenzene	ND (0.0148)		8260B Low		1	07/06/22 14:39	D2G0074	DG20621
Hexachlorobutadiene	ND (0.0148)		8260B Low		1	07/06/22 14:39	D2G0074	DG20621
Isopropylbenzene	ND (0.0148)		8260B Low		1	07/06/22 14:39	D2G0074	DG20621
Methyl tert-Butyl Ether	ND (0.0148)		8260B Low		1	07/06/22 14:39	D2G0074	DG20621
Methylene Chloride	ND (0.0297)		8260B Low		1	07/06/22 14:39	D2G0074	DG20621
Naphthalene	ND (0.0148)		8260B Low		1	07/06/22 14:39	D2G0074	DG20621
n-Butylbenzene	ND (0.0148)		8260B Low		1	07/06/22 14:39	D2G0074	DG20621
n-Propylbenzene	ND (0.0148)		8260B Low		1	07/06/22 14:39	D2G0074	DG20621
sec-Butylbenzene	ND (0.0148)		8260B Low		1	07/06/22 14:39	D2G0074	DG20621
Styrene	ND (0.0148)		8260B Low		1	07/06/22 14:39	D2G0074	DG20621
tert-Butylbenzene	ND (0.0148)		8260B Low		1	07/06/22 14:39	D2G0074	DG20621
Tertiary-amyl methyl ether	ND (0.0148)		8260B Low		1	07/06/22 14:39	D2G0074	DG20621
Tetrachloroethene	ND (0.0148)		8260B Low		1	07/06/22 14:39	D2G0074	DG20621
Tetrahydrofuran	ND (0.0148)		8260B Low		1	07/06/22 14:39	D2G0074	DG20621
Toluene	ND (0.0148)		8260B Low		1	07/06/22 14:39	D2G0074	DG20621

CERTIFICATE OF ANALYSIS

Client Name: Tighe & Bond  
Client Project ID: Neponset Dredge  
Client Sample ID: SED-107  
Date Sampled: 06/28/22 10:06  
Percent Solids: 34  
Initial Volume: 4.9  
Final Volume: 10  
Extraction Method: 5035

ESS Laboratory Work Order: 22F1147  
ESS Laboratory Sample ID: 22F1147-07  
Sample Matrix: Sediment  
Units: mg/kg dry  
Analyst: MEK

5035/8260B Volatile Organic Compounds / Low Level

Analyte	Results (MRL)	MDL	Method	Limit	DF	Analyzed	Sequence	Batch
trans-1,2-Dichloroethene	ND (0.0148)		8260B Low		1	07/06/22 14:39	D2G0074	DG20621
trans-1,3-Dichloropropene	ND (0.0047)		8260B Low		1	07/06/22 14:39	D2G0074	DG20621
Trichloroethene	ND (0.0148)		8260B Low		1	07/06/22 14:39	D2G0074	DG20621
Trichlorofluoromethane	ND (0.0148)		8260B Low		1	07/06/22 14:39	D2G0074	DG20621
Vinyl Chloride	ND (0.0297)		8260B Low		1	07/06/22 14:39	D2G0074	DG20621
Xylene O	ND (0.0148)		8260B Low		1	07/06/22 14:39	D2G0074	DG20621
Xylene P,M	ND (0.0297)		8260B Low		1	07/06/22 14:39	D2G0074	DG20621
Xylenes (Total)	ND (0.0102)		8260B		1	07/06/22 14:39		[CALC]

	%Recovery	Qualifier	Limits
Surrogate: 1,2-Dichloroethane-d4	119 %		70-130
Surrogate: 4-Bromofluorobenzene	90 %		70-130
Surrogate: Dibromofluoromethane	108 %		70-130
Surrogate: Toluene-d8	100 %		70-130

CERTIFICATE OF ANALYSIS

Client Name: Tighe & Bond  
Client Project ID: Neponset Dredge  
Client Sample ID: SED-107  
Date Sampled: 06/28/22 10:06  
Percent Solids: 34  
Initial Volume: 30.4  
Final Volume: 2  
Extraction Method: 3540C

ESS Laboratory Work Order: 22F1147  
ESS Laboratory Sample ID: 22F1147-07  
Sample Matrix: Sediment  
Units: mg/kg dry  
Analyst: DMC  
Prepared: 7/7/22 14:00

8082 Polychlorinated Biphenyls (PCB) / Congeners

Analyte	Results (MRL)	MDL	Method	Limit	DF	Analyzed	Sequence	Batch
BZ#8 [2C]	0.0526 (0.00775)		8082A Cong		10	07/12/22 22:22	D2G0165	DG20701
BZ#18 [2C]	0.0327 (0.00155)		8082A Cong		2	07/12/22 21:52	D2G0165	DG20701
BZ#28 [2C]	0.127 (0.00775)		8082A Cong		10	07/12/22 22:22	D2G0165	DG20701
BZ#44 [2C]	0.0747 (0.00775)		8082A Cong		10	07/12/22 22:22	D2G0165	DG20701
BZ#52	0.0983 (0.00775)		8082A Cong		10	07/12/22 22:22	D2G0165	DG20701
BZ#66 [2C]	0.0814 (0.00775)		8082A Cong		10	07/12/22 22:22	D2G0165	DG20701
BZ#101	0.0713 (0.00775)		8082A Cong		10	07/12/22 22:22	D2G0165	DG20701
BZ#105	P, LC 0.0126 (0.00078)		8082A Cong		1	07/12/22 11:14	D2G0165	DG20701
BZ#118	0.0506 (0.00775)		8082A Cong		10	07/12/22 22:22	D2G0165	DG20701
BZ#128 [2C]	0.00593 (0.00078)		8082A Cong		1	07/12/22 11:14	D2G0165	DG20701
BZ#138 [2C]	0.0318 (0.00155)		8082A Cong		2	07/12/22 21:52	D2G0165	DG20701
BZ#153	0.0304 (0.00155)		8082A Cong		2	07/12/22 21:52	D2G0165	DG20701
BZ#170	P, LC 0.00514 (0.00078)		8082A Cong		1	07/12/22 11:14	D2G0165	DG20701
BZ#180 [2C]	0.00973 (0.00078)		8082A Cong		1	07/12/22 11:14	D2G0165	DG20701
BZ#187 [2C]	0.00783 (0.00078)		8082A Cong		1	07/12/22 11:14	D2G0165	DG20701
BZ#195	0.00248 (0.00078)		8082A Cong		1	07/12/22 11:14	D2G0165	DG20701
BZ#206 [2C]	0.00268 (0.00078)		8082A Cong		1	07/12/22 11:14	D2G0165	DG20701
BZ#209	P, LC 0.00127 (0.00078)		8082A Cong		1	07/12/22 11:14	D2G0165	DG20701

	%Recovery	Qualifier	Limits
Surrogate: Tetrachloro-m-xylene	78 %		30-150
Surrogate: Tetrachloro-m-xylene [2C]	79 %		30-150

CERTIFICATE OF ANALYSIS

Client Name: Tighe & Bond  
 Client Project ID: Neponset Dredge  
 Client Sample ID: SED-107  
 Date Sampled: 06/28/22 10:06  
 Percent Solids: 34

ESS Laboratory Work Order: 22F1147  
 ESS Laboratory Sample ID: 22F1147-07  
 Sample Matrix: Sediment

Classical Chemistry

<u>Analyte</u>	<u>Results (MRL)</u>	<u>MDL</u>	<u>Method</u>	<u>Limit</u>	<u>DF</u>	<u>Analyst</u>	<u>Analyzed</u>	<u>Units</u>	<u>Batch</u>
Percent Moisture	66 (1)		2540G		1	EAM	06/30/22 21:18	%	DF23056
Total Organic Carbon (Average)	55900 (98.2)		LK		1	CCP	07/12/22 14:15	mg/kg	[CALC]



CERTIFICATE OF ANALYSIS

Client Name: Tighe & Bond  
Client Project ID: Neponset Dredge  
Client Sample ID: SED-107  
Date Sampled: 06/28/22 10:06  
Percent Solids: 34  
Initial Volume: 30.3  
Final Volume: 1  
Extraction Method: 3546

ESS Laboratory Work Order: 22F1147  
ESS Laboratory Sample ID: 22F1147-07  
Sample Matrix: Sediment  
Units: mg/kg dry  
  
Prepared: 7/1/22 14:33

**MADEP-EPH Extractable Petroleum Hydrocarbons**

Analyte	Results (MRL)	MDL	Method	Limit	DF	Analyst	Analyzed	Sequence	Batch
C9-C18 Aliphatics1	ND (36.0)		MADEP-EPH		1	MJV	07/05/22 18:46	D2G0031	DG20126
<b>C19-C36 Aliphatics1</b>	<b>76.0</b> (36.0)		MADEP-EPH		1	MJV	07/05/22 18:46	D2G0031	DG20126
<b>C11-C22 Unadjusted Aromatics1</b>	<b>40.4</b> (36.0)		EPH8270		1	MJV	07/05/22 20:32	D2G0039	DG20126
<b>C11-C22 Aromatics1,2</b>	<b>37.8</b> (36.3)		EPH8270			TJ	07/07/22 0:35		[CALC]
2-Methylnaphthalene	ND (0.019)		EPH8270SIM		1	TJ	07/07/22 0:35	D2G0078	DG20126
Acenaphthene	ND (0.019)		EPH8270SIM		1	TJ	07/07/22 0:35	D2G0078	DG20126
<b>Naphthalene</b>	<b>B 0.031</b> (0.019)		EPH8270SIM		1	TJ	07/07/22 0:35	D2G0078	DG20126
<b>Phenanthrene</b>	<b>0.181</b> (0.019)		EPH8270SIM		1	TJ	07/07/22 0:35	D2G0078	DG20126
Acenaphthylene	ND (0.019)		EPH8270SIM		1	TJ	07/07/22 0:35	D2G0078	DG20126
<b>Anthracene</b>	<b>0.036</b> (0.019)		EPH8270SIM		1	TJ	07/07/22 0:35	D2G0078	DG20126
<b>Benzo(a)anthracene</b>	<b>0.194</b> (0.019)		EPH8270SIM		1	TJ	07/07/22 0:35	D2G0078	DG20126
<b>Benzo(a)pyrene</b>	<b>0.240</b> (0.019)		EPH8270SIM		1	TJ	07/07/22 0:35	D2G0078	DG20126
<b>Benzo(b)fluoranthene</b>	<b>0.231</b> (0.019)		EPH8270SIM		1	TJ	07/07/22 0:35	D2G0078	DG20126
<b>Benzo(g,h,i)perylene</b>	<b>0.176</b> (0.019)		EPH8270SIM		1	TJ	07/07/22 0:35	D2G0078	DG20126
<b>Benzo(k)fluoranthene</b>	<b>0.213</b> (0.019)		EPH8270SIM		1	TJ	07/07/22 0:35	D2G0078	DG20126
<b>Chrysene</b>	<b>0.270</b> (0.019)		EPH8270SIM		1	TJ	07/07/22 0:35	D2G0078	DG20126
Dibenzo(a,h)Anthracene	ND (0.019)		EPH8270SIM		1	TJ	07/07/22 0:35	D2G0078	DG20126
<b>Fluoranthene</b>	<b>0.438</b> (0.019)		EPH8270SIM		1	TJ	07/07/22 0:35	D2G0078	DG20126
Fluorene	ND (0.019)		EPH8270SIM		1	TJ	07/07/22 0:35	D2G0078	DG20126
<b>Indeno(1,2,3-cd)Pyrene</b>	<b>0.158</b> (0.019)		EPH8270SIM		1	TJ	07/07/22 0:35	D2G0078	DG20126
<b>Pyrene</b>	<b>0.468</b> (0.019)		EPH8270SIM		1	TJ	07/07/22 0:35	D2G0078	DG20126

	%Recovery	Qualifier	Limits
Surrogate: 1-Chlorooctadecane	79 %		40-140
Surrogate: 2-Bromonaphthalene	94 %		40-140
Surrogate: 2-Fluorobiphenyl	93 %		40-140
Surrogate: O-Terphenyl	81 %		40-140

*CERTIFICATE OF ANALYSIS*

Client Name: Tighe & Bond  
 Client Project ID: Neponset Dredge  
 Client Sample ID: SED-107  
 Date Sampled: 06/28/22 10:06

ESS Laboratory Work Order: 22F1147  
 ESS Laboratory Sample ID: 22F1147-07  
 Sample Matrix: Sediment

**Subcontracted Analysis**

<u>Analyte</u>	<u>Results (MRL)</u>	<u>MDL</u>	<u>Method</u>	<u>Limit</u>	<u>DF</u>	<u>Analyst</u>	<u>Analyzed</u>	<u>Units</u>	<u>Batch</u>
Grain Size	See Attached (N/A)								

CERTIFICATE OF ANALYSIS

Client Name: Tighe & Bond  
 Client Project ID: Neponset Dredge  
 Client Sample ID: SED-107  
 Date Sampled: 06/28/22 10:06  
 Percent Solids: 34  
 Initial Volume: 100  
 Final Volume: 2000  
 Extraction Method: 1311

ESS Laboratory Work Order: 22F1147  
 ESS Laboratory Sample ID: 22F1147-07  
 Sample Matrix: Sediment  
 Units: °C  
 Analyst: NAR  
 Prepared: 7/11/22 17:00

TCLP Extraction by 1311

<u>Analyte</u>	<u>Results (MRL)</u>	<u>MDL</u>	<u>Method</u>	<u>Limit</u>	<u>DF</u>	<u>Analyst</u>	<u>Analyzed</u>	<u>Batch</u>
Temperature (Min C)	19.9 (N/A)		1311		1	NAR	07/12/22 13:00	DG21141
Temperature (Max C)	21.7 (N/A)		1311		1	NAR	07/12/22 13:00	DG21141
Temperature (Range)	Temperature is not within 23 +/-2 °C. (N/A)							

*CERTIFICATE OF ANALYSIS*

Client Name: Tighe & Bond  
 Client Project ID: Neponset Dredge  
 Client Sample ID: SED-108  
 Date Sampled: 06/28/22 13:25  
 Percent Solids: 41

ESS Laboratory Work Order: 22F1147  
 ESS Laboratory Sample ID: 22F1147-08  
 Sample Matrix: Sediment  
 Units: mg/L

Extraction Method: 3005A TCLP

**1311 TCLP Metals**

<u>Analyte</u>	<u>Results (MRL)</u>	<u>MDL</u>	<u>Method</u>	<u>TCLP Limit</u>	<u>DF</u>	<u>Analyst</u>	<u>Analyzed</u>	<u>I/V</u>	<u>F/V</u>	<u>Batch</u>
Lead	0.067 (0.050)		1311/6010C		1	KJK	07/13/22 18:37	50	50	DG21235



CERTIFICATE OF ANALYSIS

Client Name: Tighe & Bond  
Client Project ID: Neponset Dredge  
Client Sample ID: SED-108  
Date Sampled: 06/28/22 13:25  
Percent Solids: 41  
Initial Volume: 5.7  
Final Volume: 10  
Extraction Method: 5035

ESS Laboratory Work Order: 22F1147  
ESS Laboratory Sample ID: 22F1147-08  
Sample Matrix: Sediment  
Units: mg/kg dry  
Analyst: MEK

5035/8260B Volatile Organic Compounds / Low Level

Analyte	Results (MRL)	MDL	Method	Limit	DF	Analyzed	Sequence	Batch
1,1,1,2-Tetrachloroethane	ND (0.0106)		8260B Low		1	07/06/22 15:05	D2G0074	DG20621
1,1,1-Trichloroethane	ND (0.0106)		8260B Low		1	07/06/22 15:05	D2G0074	DG20621
1,1,2,2-Tetrachloroethane	ND (0.0032)		8260B Low		1	07/06/22 15:05	D2G0074	DG20621
1,1,2-Trichloroethane	ND (0.0106)		8260B Low		1	07/06/22 15:05	D2G0074	DG20621
1,1-Dichloroethane	ND (0.0106)		8260B Low		1	07/06/22 15:05	D2G0074	DG20621
1,1-Dichloroethene	ND (0.0106)		8260B Low		1	07/06/22 15:05	D2G0074	DG20621
1,1-Dichloropropene	ND (0.0106)		8260B Low		1	07/06/22 15:05	D2G0074	DG20621
1,2,3-Trichlorobenzene	ND (0.0106)		8260B Low		1	07/06/22 15:05	D2G0074	DG20621
1,2,3-Trichloropropane	ND (0.0106)		8260B Low		1	07/06/22 15:05	D2G0074	DG20621
1,2,4-Trichlorobenzene	ND (0.0106)		8260B Low		1	07/06/22 15:05	D2G0074	DG20621
1,2,4-Trimethylbenzene	ND (0.0106)		8260B Low		1	07/06/22 15:05	D2G0074	DG20621
1,2-Dibromo-3-Chloropropane	ND (0.0106)		8260B Low		1	07/06/22 15:05	D2G0074	DG20621
1,2-Dibromoethane	ND (0.0106)		8260B Low		1	07/06/22 15:05	D2G0074	DG20621
1,2-Dichlorobenzene	ND (0.0106)		8260B Low		1	07/06/22 15:05	D2G0074	DG20621
1,2-Dichloroethane	ND (0.0106)		8260B Low		1	07/06/22 15:05	D2G0074	DG20621
1,2-Dichloropropane	ND (0.0106)		8260B Low		1	07/06/22 15:05	D2G0074	DG20621
1,3,5-Trimethylbenzene	ND (0.0106)		8260B Low		1	07/06/22 15:05	D2G0074	DG20621
1,3-Dichlorobenzene	ND (0.0106)		8260B Low		1	07/06/22 15:05	D2G0074	DG20621
1,3-Dichloropropane	ND (0.0106)		8260B Low		1	07/06/22 15:05	D2G0074	DG20621
1,4-Dichlorobenzene	ND (0.0106)		8260B Low		1	07/06/22 15:05	D2G0074	DG20621
1,4-Dioxane	ND (0.0213)		8260B Low		1	07/06/22 15:05	D2G0074	DG20621
2,2-Dichloropropane	ND (0.0106)		8260B Low		1	07/06/22 15:05	D2G0074	DG20621
2-Butanone	ND (0.106)		8260B Low		1	07/06/22 15:05	D2G0074	DG20621
2-Chlorotoluene	ND (0.0106)		8260B Low		1	07/06/22 15:05	D2G0074	DG20621
2-Hexanone	ND (0.106)		8260B Low		1	07/06/22 15:05	D2G0074	DG20621
4-Chlorotoluene	ND (0.0106)		8260B Low		1	07/06/22 15:05	D2G0074	DG20621
4-Isopropyltoluene	ND (0.0106)		8260B Low		1	07/06/22 15:05	D2G0074	DG20621
4-Methyl-2-Pentanone	ND (0.106)		8260B Low		1	07/06/22 15:05	D2G0074	DG20621
Acetone	0.186 (0.106)		8260B Low		1	07/06/22 15:05	D2G0074	DG20621
Benzene	ND (0.0106)		8260B Low		1	07/06/22 15:05	D2G0074	DG20621
Bromobenzene	ND (0.0106)		8260B Low		1	07/06/22 15:05	D2G0074	DG20621
Bromochloromethane	ND (0.0106)		8260B Low		1	07/06/22 15:05	D2G0074	DG20621

CERTIFICATE OF ANALYSIS

Client Name: Tighe & Bond  
Client Project ID: Neponset Dredge  
Client Sample ID: SED-108  
Date Sampled: 06/28/22 13:25  
Percent Solids: 41  
Initial Volume: 5.7  
Final Volume: 10  
Extraction Method: 5035

ESS Laboratory Work Order: 22F1147  
ESS Laboratory Sample ID: 22F1147-08  
Sample Matrix: Sediment  
Units: mg/kg dry  
Analyst: MEK

5035/8260B Volatile Organic Compounds / Low Level

<u>Analyte</u>	<u>Results (MRL)</u>	<u>MDL</u>	<u>Method</u>	<u>Limit</u>	<u>DF</u>	<u>Analyzed</u>	<u>Sequence</u>	<u>Batch</u>
Bromodichloromethane	ND (0.0106)		8260B Low		1	07/06/22 15:05	D2G0074	DG20621
Bromoform	ND (0.0106)		8260B Low		1	07/06/22 15:05	D2G0074	DG20621
Bromomethane	ND (0.0213)		8260B Low		1	07/06/22 15:05	D2G0074	DG20621
<b>Carbon Disulfide</b>	<b>0.0230</b> (0.0106)		8260B Low		1	07/06/22 15:05	D2G0074	DG20621
Carbon Tetrachloride	ND (0.0106)		8260B Low		1	07/06/22 15:05	D2G0074	DG20621
Chlorobenzene	ND (0.0106)		8260B Low		1	07/06/22 15:05	D2G0074	DG20621
Chloroethane	ND (0.0213)		8260B Low		1	07/06/22 15:05	D2G0074	DG20621
Chloroform	ND (0.0106)		8260B Low		1	07/06/22 15:05	D2G0074	DG20621
Chloromethane	ND (0.0213)		8260B Low		1	07/06/22 15:05	D2G0074	DG20621
cis-1,2-Dichloroethene	ND (0.0106)		8260B Low		1	07/06/22 15:05	D2G0074	DG20621
cis-1,3-Dichloropropene	ND (0.0036)		8260B Low		1	07/06/22 15:05	D2G0074	DG20621
Dibromochloromethane	ND (0.0034)		8260B Low		1	07/06/22 15:05	D2G0074	DG20621
Dibromomethane	ND (0.0106)		8260B Low		1	07/06/22 15:05	D2G0074	DG20621
Dichlorodifluoromethane	ND (0.0213)		8260B Low		1	07/06/22 15:05	D2G0074	DG20621
Diethyl Ether	ND (0.0106)		8260B Low		1	07/06/22 15:05	D2G0074	DG20621
Di-isopropyl ether	ND (0.0106)		8260B Low		1	07/06/22 15:05	D2G0074	DG20621
Ethyl tertiary-butyl ether	ND (0.0106)		8260B Low		1	07/06/22 15:05	D2G0074	DG20621
Ethylbenzene	ND (0.0106)		8260B Low		1	07/06/22 15:05	D2G0074	DG20621
Hexachlorobutadiene	ND (0.0106)		8260B Low		1	07/06/22 15:05	D2G0074	DG20621
Isopropylbenzene	ND (0.0106)		8260B Low		1	07/06/22 15:05	D2G0074	DG20621
Methyl tert-Butyl Ether	ND (0.0106)		8260B Low		1	07/06/22 15:05	D2G0074	DG20621
Methylene Chloride	ND (0.0213)		8260B Low		1	07/06/22 15:05	D2G0074	DG20621
Naphthalene	ND (0.0106)		8260B Low		1	07/06/22 15:05	D2G0074	DG20621
n-Butylbenzene	ND (0.0106)		8260B Low		1	07/06/22 15:05	D2G0074	DG20621
n-Propylbenzene	ND (0.0106)		8260B Low		1	07/06/22 15:05	D2G0074	DG20621
sec-Butylbenzene	ND (0.0106)		8260B Low		1	07/06/22 15:05	D2G0074	DG20621
Styrene	ND (0.0106)		8260B Low		1	07/06/22 15:05	D2G0074	DG20621
tert-Butylbenzene	ND (0.0106)		8260B Low		1	07/06/22 15:05	D2G0074	DG20621
Tertiary-amyl methyl ether	ND (0.0106)		8260B Low		1	07/06/22 15:05	D2G0074	DG20621
Tetrachloroethene	ND (0.0106)		8260B Low		1	07/06/22 15:05	D2G0074	DG20621
Tetrahydrofuran	ND (0.0106)		8260B Low		1	07/06/22 15:05	D2G0074	DG20621
Toluene	ND (0.0106)		8260B Low		1	07/06/22 15:05	D2G0074	DG20621

CERTIFICATE OF ANALYSIS

Client Name: Tighe & Bond  
Client Project ID: Neponset Dredge  
Client Sample ID: SED-108  
Date Sampled: 06/28/22 13:25  
Percent Solids: 41  
Initial Volume: 5.7  
Final Volume: 10  
Extraction Method: 5035

ESS Laboratory Work Order: 22F1147  
ESS Laboratory Sample ID: 22F1147-08  
Sample Matrix: Sediment  
Units: mg/kg dry  
Analyst: MEK

5035/8260B Volatile Organic Compounds / Low Level

<u>Analyte</u>	<u>Results (MRL)</u>	<u>MDL</u>	<u>Method</u>	<u>Limit</u>	<u>DF</u>	<u>Analyzed</u>	<u>Sequence</u>	<u>Batch</u>
trans-1,2-Dichloroethene	ND (0.0106)		8260B Low		1	07/06/22 15:05	D2G0074	DG20621
trans-1,3-Dichloropropene	ND (0.0034)		8260B Low		1	07/06/22 15:05	D2G0074	DG20621
Trichloroethene	ND (0.0106)		8260B Low		1	07/06/22 15:05	D2G0074	DG20621
Trichlorofluoromethane	ND (0.0106)		8260B Low		1	07/06/22 15:05	D2G0074	DG20621
Vinyl Chloride	ND (0.0213)		8260B Low		1	07/06/22 15:05	D2G0074	DG20621
Xylene O	ND (0.0106)		8260B Low		1	07/06/22 15:05	D2G0074	DG20621
Xylene P,M	ND (0.0213)		8260B Low		1	07/06/22 15:05	D2G0074	DG20621
Xylenes (Total)	ND (0.00877)		8260B		1	07/06/22 15:05		[CALC]
		<i>%Recovery</i>	<i>Qualifier</i>	<i>Limits</i>				
<i>Surrogate: 1,2-Dichloroethane-d4</i>		<i>130 %</i>		<i>70-130</i>				
<i>Surrogate: 4-Bromofluorobenzene</i>		<i>88 %</i>		<i>70-130</i>				
<i>Surrogate: Dibromofluoromethane</i>		<i>114 %</i>		<i>70-130</i>				
<i>Surrogate: Toluene-d8</i>		<i>103 %</i>		<i>70-130</i>				

CERTIFICATE OF ANALYSIS

Client Name: Tighe & Bond  
Client Project ID: Neponset Dredge  
Client Sample ID: SED-108  
Date Sampled: 06/28/22 13:25  
Percent Solids: 41  
Initial Volume: 30.3  
Final Volume: 2  
Extraction Method: 3540C

ESS Laboratory Work Order: 22F1147  
ESS Laboratory Sample ID: 22F1147-08  
Sample Matrix: Sediment  
Units: mg/kg dry  
Analyst: DMC  
Prepared: 7/7/22 14:00

8082 Polychlorinated Biphenyls (PCB) / Congeners

Analyte	Results (MRL)	MDL	Method	Limit	DF	Analyzed	Sequence	Batch
BZ#8	0.300 (0.0130)		8082A Cong		20	07/12/22 19:20	D2G0129	DG20701
BZ#18 [2C]	0.558 (0.0648)		8082A Cong		100	07/12/22 19:50	D2G0129	DG20701
BZ#28 [2C]	0.605 (0.0648)		8082A Cong		100	07/12/22 19:50	D2G0129	DG20701
BZ#44 [2C]	0.178 (0.0130)		8082A Cong		20	07/12/22 19:20	D2G0129	DG20701
BZ#52	0.423 (0.0648)		8082A Cong		100	07/12/22 19:50	D2G0129	DG20701
BZ#66 [2C]	0.182 (0.0130)		8082A Cong		20	07/12/22 19:20	D2G0129	DG20701
BZ#101 [2C]	P, LC 0.0704 (0.00324)		8082A Cong		5	07/12/22 18:50	D2G0129	DG20701
BZ#105 [2C]	0.0340 (0.00324)		8082A Cong		5	07/12/22 18:50	D2G0129	DG20701
BZ#118	0.0563 (0.00324)		8082A Cong		5	07/12/22 18:50	D2G0129	DG20701
BZ#128 [2C]	0.00425 (0.00065)		8082A Cong		1	07/11/22 17:15	D2G0129	DG20701
BZ#138 [2C]	0.0282 (0.00324)		8082A Cong		5	07/12/22 18:50	D2G0129	DG20701
BZ#153 [2C]	P, LC 0.0149 (0.00065)		8082A Cong		1	07/11/22 17:15	D2G0129	DG20701
BZ#170 [2C]	0.00628 (0.00065)		8082A Cong		1	07/11/22 17:15	D2G0129	DG20701
BZ#180 [2C]	0.00664 (0.00065)		8082A Cong		1	07/11/22 17:15	D2G0129	DG20701
BZ#187 [2C]	0.00586 (0.00065)		8082A Cong		1	07/11/22 17:15	D2G0129	DG20701
BZ#195	0.00131 (0.00065)		8082A Cong		1	07/11/22 17:15	D2G0129	DG20701
BZ#206 [2C]	0.00235 (0.00065)		8082A Cong		1	07/11/22 17:15	D2G0129	DG20701
BZ#209	P, LC 0.00126 (0.00065)		8082A Cong		1	07/11/22 17:15	D2G0129	DG20701

	%Recovery	Qualifier	Limits
Surrogate: Tetrachloro-m-xylene	63 %		30-150
Surrogate: Tetrachloro-m-xylene [2C]	54 %		30-150



CERTIFICATE OF ANALYSIS

Client Name: Tighe & Bond  
 Client Project ID: Neponset Dredge  
 Client Sample ID: SED-108  
 Date Sampled: 06/28/22 13:25  
 Percent Solids: 41

ESS Laboratory Work Order: 22F1147  
 ESS Laboratory Sample ID: 22F1147-08  
 Sample Matrix: Sediment

Classical Chemistry

<u>Analyte</u>	<u>Results (MRL)</u>	<u>MDL</u>	<u>Method</u>	<u>Limit</u>	<u>DF</u>	<u>Analyst</u>	<u>Analyzed</u>	<u>Units</u>	<u>Batch</u>
Percent Moisture	59 (1)		2540G		1	EAM	06/30/22 21:18	%	DF23056
Total Organic Carbon (Average)	57100 (97.6)		LK		1	CCP	07/12/22 15:05	mg/kg	[CALC]

CERTIFICATE OF ANALYSIS

Client Name: Tighe & Bond  
Client Project ID: Neponset Dredge  
Client Sample ID: SED-108  
Date Sampled: 06/28/22 13:25  
Percent Solids: 41  
Initial Volume: 24.3  
Final Volume: 1  
Extraction Method: 3546

ESS Laboratory Work Order: 22F1147  
ESS Laboratory Sample ID: 22F1147-08  
Sample Matrix: Sediment  
Units: mg/kg dry  
Prepared: 7/1/22 14:33

MADEP-EPH Extractable Petroleum Hydrocarbons

Analyte	Results (MRL)	MDL	Method	Limit	DF	Analyst	Analyzed	Sequence	Batch
C9-C18 Aliphatics1	ND (37.4)		MADEP-EPH		1	MJV	07/05/22 19:21	D2G0031	DG20126
C19-C36 Aliphatics1	222 (37.4)		MADEP-EPH		1	MJV	07/05/22 19:21	D2G0031	DG20126
C11-C22 Unadjusted Aromatics1	98.1 (37.4)		EPH8270		1	MJV	07/05/22 21:12	D2G0039	DG20126
C11-C22 Aromatics1,2	95.6 (37.7)		EPH8270			TJ	07/07/22 0:56		[CALC]
2-Methylnaphthalene	ND (0.020)		EPH8270SIM		1	TJ	07/07/22 0:56	D2G0078	DG20126
Acenaphthene	ND (0.020)		EPH8270SIM		1	TJ	07/07/22 0:56	D2G0078	DG20126
Naphthalene	B 0.044 (0.020)		EPH8270SIM		1	TJ	07/07/22 0:56	D2G0078	DG20126
Phenanthrene	0.197 (0.020)		EPH8270SIM		1	TJ	07/07/22 0:56	D2G0078	DG20126
Acenaphthylene	0.025 (0.020)		EPH8270SIM		1	TJ	07/07/22 0:56	D2G0078	DG20126
Anthracene	0.045 (0.020)		EPH8270SIM		1	TJ	07/07/22 0:56	D2G0078	DG20126
Benzo(a)anthracene	0.185 (0.020)		EPH8270SIM		1	TJ	07/07/22 0:56	D2G0078	DG20126
Benzo(a)pyrene	0.204 (0.020)		EPH8270SIM		1	TJ	07/07/22 0:56	D2G0078	DG20126
Benzo(b)fluoranthene	0.191 (0.020)		EPH8270SIM		1	TJ	07/07/22 0:56	D2G0078	DG20126
Benzo(g,h,i)perylene	0.148 (0.020)		EPH8270SIM		1	TJ	07/07/22 0:56	D2G0078	DG20126
Benzo(k)fluoranthene	0.174 (0.020)		EPH8270SIM		1	TJ	07/07/22 0:56	D2G0078	DG20126
Chrysene	0.246 (0.020)		EPH8270SIM		1	TJ	07/07/22 0:56	D2G0078	DG20126
Dibenzo(a,h)Anthracene	ND (0.020)		EPH8270SIM		1	TJ	07/07/22 0:56	D2G0078	DG20126
Fluoranthene	0.361 (0.020)		EPH8270SIM		1	TJ	07/07/22 0:56	D2G0078	DG20126
Fluorene	0.021 (0.020)		EPH8270SIM		1	TJ	07/07/22 0:56	D2G0078	DG20126
Indeno(1,2,3-cd)Pyrene	0.127 (0.020)		EPH8270SIM		1	TJ	07/07/22 0:56	D2G0078	DG20126
Pyrene	0.477 (0.020)		EPH8270SIM		1	TJ	07/07/22 0:56	D2G0078	DG20126

	%Recovery	Qualifier	Limits
Surrogate: 1-Chlorooctadecane	71 %		40-140
Surrogate: 2-Bromonaphthalene	95 %		40-140
Surrogate: 2-Fluorobiphenyl	94 %		40-140
Surrogate: O-Terphenyl	83 %		40-140

*CERTIFICATE OF ANALYSIS*

Client Name: Tighe & Bond  
 Client Project ID: Neponset Dredge  
 Client Sample ID: SED-108  
 Date Sampled: 06/28/22 13:25

ESS Laboratory Work Order: 22F1147  
 ESS Laboratory Sample ID: 22F1147-08  
 Sample Matrix: Sediment

**Subcontracted Analysis**

<u>Analyte</u>	<u>Results (MRL)</u>	<u>MDL</u>	<u>Method</u>	<u>Limit</u>	<u>DF</u>	<u>Analyst</u>	<u>Analyzed</u>	<u>Units</u>	<u>Batch</u>
Grain Size	See Attached (N/A)								

CERTIFICATE OF ANALYSIS

Client Name: Tighe & Bond  
 Client Project ID: Neponset Dredge  
 Client Sample ID: SED-108  
 Date Sampled: 06/28/22 13:25  
 Percent Solids: 41  
 Initial Volume: 100  
 Final Volume: 2000  
 Extraction Method: 1311

ESS Laboratory Work Order: 22F1147  
 ESS Laboratory Sample ID: 22F1147-08  
 Sample Matrix: Sediment  
 Units: °C  
 Analyst: NAR  
 Prepared: 7/11/22 17:00

TCLP Extraction by 1311

<u>Analyte</u>	<u>Results (MRL)</u>	<u>MDL</u>	<u>Method</u>	<u>Limit</u>	<u>DF</u>	<u>Analyst</u>	<u>Analyzed</u>	<u>Batch</u>
Temperature (Min C)	19.9 (N/A)		1311		1	NAR	07/12/22 13:00	DG21141
Temperature (Max C)	21.7 (N/A)		1311		1	NAR	07/12/22 13:00	DG21141
Temperature (Range)	Temperature is not within 23 +/-2 °C. (N/A)							



CERTIFICATE OF ANALYSIS

Client Name: Tighe & Bond  
 Client Project ID: Neponset Dredge  
 Client Sample ID: SED-109  
 Date Sampled: 06/28/22 10:55  
 Percent Solids: 51

ESS Laboratory Work Order: 22F1147  
 ESS Laboratory Sample ID: 22F1147-09  
 Sample Matrix: Sediment  
 Units: mg/L

Extraction Method: 3005A TCLP

1311 TCLP Metals

<u>Analyte</u>	<u>Results (MRL)</u>	<u>MDL</u>	<u>Method</u>	<u>TCLP Limit</u>	<u>DF</u>	<u>Analyst</u>	<u>Analyzed</u>	<u>I/V</u>	<u>F/V</u>	<u>Batch</u>
Chromium	0.022 (0.020)		1311/6010C		1	KJK	07/13/22 18:39	50	50	DG21235
Lead	0.069 (0.050)		1311/6010C		1	KJK	07/13/22 18:39	50	50	DG21235

CERTIFICATE OF ANALYSIS

Client Name: Tighe & Bond  
Client Project ID: Neponset Dredge  
Client Sample ID: SED-109  
Date Sampled: 06/28/22 10:55  
Percent Solids: 51  
Initial Volume: 5.1  
Final Volume: 10  
Extraction Method: 5035

ESS Laboratory Work Order: 22F1147  
ESS Laboratory Sample ID: 22F1147-09  
Sample Matrix: Sediment  
Units: mg/kg dry  
Analyst: MEK

5035/8260B Volatile Organic Compounds / Low Level

Analyte	Results (MRL)	MDL	Method	Limit	DF	Analyzed	Sequence	Batch
1,1,1,2-Tetrachloroethane	ND (0.0096)		8260B Low		1	07/06/22 15:30	D2G0074	DG20621
1,1,1-Trichloroethane	ND (0.0096)		8260B Low		1	07/06/22 15:30	D2G0074	DG20621
1,1,2,2-Tetrachloroethane	ND (0.0029)		8260B Low		1	07/06/22 15:30	D2G0074	DG20621
1,1,2-Trichloroethane	ND (0.0096)		8260B Low		1	07/06/22 15:30	D2G0074	DG20621
1,1-Dichloroethane	ND (0.0096)		8260B Low		1	07/06/22 15:30	D2G0074	DG20621
1,1-Dichloroethene	ND (0.0096)		8260B Low		1	07/06/22 15:30	D2G0074	DG20621
1,1-Dichloropropene	ND (0.0096)		8260B Low		1	07/06/22 15:30	D2G0074	DG20621
1,2,3-Trichlorobenzene	ND (0.0096)		8260B Low		1	07/06/22 15:30	D2G0074	DG20621
1,2,3-Trichloropropane	ND (0.0096)		8260B Low		1	07/06/22 15:30	D2G0074	DG20621
1,2,4-Trichlorobenzene	ND (0.0096)		8260B Low		1	07/06/22 15:30	D2G0074	DG20621
1,2,4-Trimethylbenzene	ND (0.0096)		8260B Low		1	07/06/22 15:30	D2G0074	DG20621
1,2-Dibromo-3-Chloropropane	ND (0.0096)		8260B Low		1	07/06/22 15:30	D2G0074	DG20621
1,2-Dibromoethane	ND (0.0096)		8260B Low		1	07/06/22 15:30	D2G0074	DG20621
1,2-Dichlorobenzene	ND (0.0096)		8260B Low		1	07/06/22 15:30	D2G0074	DG20621
1,2-Dichloroethane	ND (0.0096)		8260B Low		1	07/06/22 15:30	D2G0074	DG20621
1,2-Dichloropropane	ND (0.0096)		8260B Low		1	07/06/22 15:30	D2G0074	DG20621
1,3,5-Trimethylbenzene	ND (0.0096)		8260B Low		1	07/06/22 15:30	D2G0074	DG20621
1,3-Dichlorobenzene	ND (0.0096)		8260B Low		1	07/06/22 15:30	D2G0074	DG20621
1,3-Dichloropropane	ND (0.0096)		8260B Low		1	07/06/22 15:30	D2G0074	DG20621
1,4-Dichlorobenzene	ND (0.0096)		8260B Low		1	07/06/22 15:30	D2G0074	DG20621
1,4-Dioxane	ND (0.0193)		8260B Low		1	07/06/22 15:30	D2G0074	DG20621
2,2-Dichloropropane	ND (0.0096)		8260B Low		1	07/06/22 15:30	D2G0074	DG20621
2-Butanone	ND (0.0963)		8260B Low		1	07/06/22 15:30	D2G0074	DG20621
2-Chlorotoluene	ND (0.0096)		8260B Low		1	07/06/22 15:30	D2G0074	DG20621
2-Hexanone	ND (0.0963)		8260B Low		1	07/06/22 15:30	D2G0074	DG20621
4-Chlorotoluene	ND (0.0096)		8260B Low		1	07/06/22 15:30	D2G0074	DG20621
4-Isopropyltoluene	ND (0.0096)		8260B Low		1	07/06/22 15:30	D2G0074	DG20621
4-Methyl-2-Pentanone	ND (0.0963)		8260B Low		1	07/06/22 15:30	D2G0074	DG20621
Acetone	ND (0.0963)		8260B Low		1	07/06/22 15:30	D2G0074	DG20621
Benzene	ND (0.0096)		8260B Low		1	07/06/22 15:30	D2G0074	DG20621
Bromobenzene	ND (0.0096)		8260B Low		1	07/06/22 15:30	D2G0074	DG20621
Bromochloromethane	ND (0.0096)		8260B Low		1	07/06/22 15:30	D2G0074	DG20621

CERTIFICATE OF ANALYSIS

Client Name: Tighe & Bond  
Client Project ID: Neponset Dredge  
Client Sample ID: SED-109  
Date Sampled: 06/28/22 10:55  
Percent Solids: 51  
Initial Volume: 5.1  
Final Volume: 10  
Extraction Method: 5035

ESS Laboratory Work Order: 22F1147  
ESS Laboratory Sample ID: 22F1147-09  
Sample Matrix: Sediment  
Units: mg/kg dry  
Analyst: MEK

5035/8260B Volatile Organic Compounds / Low Level

<u>Analyte</u>	<u>Results (MRL)</u>	<u>MDL</u>	<u>Method</u>	<u>Limit</u>	<u>DF</u>	<u>Analyzed</u>	<u>Sequence</u>	<u>Batch</u>
Bromodichloromethane	ND (0.0096)		8260B Low		1	07/06/22 15:30	D2G0074	DG20621
Bromoform	ND (0.0096)		8260B Low		1	07/06/22 15:30	D2G0074	DG20621
Bromomethane	ND (0.0193)		8260B Low		1	07/06/22 15:30	D2G0074	DG20621
Carbon Disulfide	ND (0.0096)		8260B Low		1	07/06/22 15:30	D2G0074	DG20621
Carbon Tetrachloride	ND (0.0096)		8260B Low		1	07/06/22 15:30	D2G0074	DG20621
Chlorobenzene	ND (0.0096)		8260B Low		1	07/06/22 15:30	D2G0074	DG20621
Chloroethane	ND (0.0193)		8260B Low		1	07/06/22 15:30	D2G0074	DG20621
Chloroform	ND (0.0096)		8260B Low		1	07/06/22 15:30	D2G0074	DG20621
Chloromethane	ND (0.0193)		8260B Low		1	07/06/22 15:30	D2G0074	DG20621
cis-1,2-Dichloroethene	ND (0.0096)		8260B Low		1	07/06/22 15:30	D2G0074	DG20621
cis-1,3-Dichloropropene	ND (0.0033)		8260B Low		1	07/06/22 15:30	D2G0074	DG20621
Dibromochloromethane	ND (0.0031)		8260B Low		1	07/06/22 15:30	D2G0074	DG20621
Dibromomethane	ND (0.0096)		8260B Low		1	07/06/22 15:30	D2G0074	DG20621
Dichlorodifluoromethane	ND (0.0193)		8260B Low		1	07/06/22 15:30	D2G0074	DG20621
Diethyl Ether	ND (0.0096)		8260B Low		1	07/06/22 15:30	D2G0074	DG20621
Di-isopropyl ether	ND (0.0096)		8260B Low		1	07/06/22 15:30	D2G0074	DG20621
Ethyl tertiary-butyl ether	ND (0.0096)		8260B Low		1	07/06/22 15:30	D2G0074	DG20621
Ethylbenzene	ND (0.0096)		8260B Low		1	07/06/22 15:30	D2G0074	DG20621
Hexachlorobutadiene	ND (0.0096)		8260B Low		1	07/06/22 15:30	D2G0074	DG20621
Isopropylbenzene	ND (0.0096)		8260B Low		1	07/06/22 15:30	D2G0074	DG20621
Methyl tert-Butyl Ether	ND (0.0096)		8260B Low		1	07/06/22 15:30	D2G0074	DG20621
Methylene Chloride	ND (0.0193)		8260B Low		1	07/06/22 15:30	D2G0074	DG20621
Naphthalene	ND (0.0096)		8260B Low		1	07/06/22 15:30	D2G0074	DG20621
n-Butylbenzene	ND (0.0096)		8260B Low		1	07/06/22 15:30	D2G0074	DG20621
n-Propylbenzene	ND (0.0096)		8260B Low		1	07/06/22 15:30	D2G0074	DG20621
sec-Butylbenzene	ND (0.0096)		8260B Low		1	07/06/22 15:30	D2G0074	DG20621
Styrene	ND (0.0096)		8260B Low		1	07/06/22 15:30	D2G0074	DG20621
tert-Butylbenzene	ND (0.0096)		8260B Low		1	07/06/22 15:30	D2G0074	DG20621
Tertiary-amyl methyl ether	ND (0.0096)		8260B Low		1	07/06/22 15:30	D2G0074	DG20621
Tetrachloroethene	ND (0.0096)		8260B Low		1	07/06/22 15:30	D2G0074	DG20621
Tetrahydrofuran	ND (0.0096)		8260B Low		1	07/06/22 15:30	D2G0074	DG20621
Toluene	ND (0.0096)		8260B Low		1	07/06/22 15:30	D2G0074	DG20621

CERTIFICATE OF ANALYSIS

Client Name: Tighe & Bond  
Client Project ID: Neponset Dredge  
Client Sample ID: SED-109  
Date Sampled: 06/28/22 10:55  
Percent Solids: 51  
Initial Volume: 5.1  
Final Volume: 10  
Extraction Method: 5035

ESS Laboratory Work Order: 22F1147  
ESS Laboratory Sample ID: 22F1147-09  
Sample Matrix: Sediment  
Units: mg/kg dry  
Analyst: MEK

5035/8260B Volatile Organic Compounds / Low Level

Analyte	Results (MRL)	MDL	Method	Limit	DF	Analyzed	Sequence	Batch
trans-1,2-Dichloroethene	ND (0.0096)		8260B Low		1	07/06/22 15:30	D2G0074	DG20621
trans-1,3-Dichloropropene	ND (0.0031)		8260B Low		1	07/06/22 15:30	D2G0074	DG20621
Trichloroethene	ND (0.0096)		8260B Low		1	07/06/22 15:30	D2G0074	DG20621
Trichlorofluoromethane	ND (0.0096)		8260B Low		1	07/06/22 15:30	D2G0074	DG20621
Vinyl Chloride	ND (0.0193)		8260B Low		1	07/06/22 15:30	D2G0074	DG20621
Xylene O	ND (0.0096)		8260B Low		1	07/06/22 15:30	D2G0074	DG20621
Xylene P,M	ND (0.0193)		8260B Low		1	07/06/22 15:30	D2G0074	DG20621
Xylenes (Total)	ND (0.00980)		8260B		1	07/06/22 15:30		[CALC]

	%Recovery	Qualifier	Limits
Surrogate: 1,2-Dichloroethane-d4	123 %		70-130
Surrogate: 4-Bromofluorobenzene	96 %		70-130
Surrogate: Dibromofluoromethane	109 %		70-130
Surrogate: Toluene-d8	100 %		70-130



CERTIFICATE OF ANALYSIS

Client Name: Tighe & Bond  
Client Project ID: Neponset Dredge  
Client Sample ID: SED-109  
Date Sampled: 06/28/22 10:55  
Percent Solids: 51  
Initial Volume: 30.4  
Final Volume: 2  
Extraction Method: 3540C

ESS Laboratory Work Order: 22F1147  
ESS Laboratory Sample ID: 22F1147-09  
Sample Matrix: Sediment  
Units: mg/kg dry  
Analyst: DMC  
Prepared: 7/7/22 14:00

8082 Polychlorinated Biphenyls (PCB) / Congeners

Analyte	Results (MRL)	MDL	Method	Limit	DF	Analyzed	Sequence	Batch
BZ#8 [2C]	0.945 (0.105)		8082A Cong		200	07/13/22 9:01	D2G0129	DG20701
BZ#18	1.15 (0.105)		8082A Cong		200	07/13/22 9:01	D2G0129	DG20701
BZ#28 [2C]	1.89 (0.105)		8082A Cong		200	07/13/22 9:01	D2G0129	DG20701
BZ#44 [2C]	0.536 (0.105)		8082A Cong		200	07/13/22 9:01	D2G0129	DG20701
BZ#52	1.05 (0.105)		8082A Cong		200	07/13/22 9:01	D2G0129	DG20701
BZ#66	0.492 (0.105)		8082A Cong		200	07/13/22 9:01	D2G0129	DG20701
BZ#101 [2C]	P, LC 0.155 (0.0105)		8082A Cong		20	07/12/22 20:51	D2G0129	DG20701
BZ#105	P, LC 0.0602 (0.00262)		8082A Cong		5	07/12/22 20:21	D2G0129	DG20701
BZ#118	0.135 (0.0105)		8082A Cong		20	07/12/22 20:51	D2G0129	DG20701
BZ#128 [2C]	0.0105 (0.00052)		8082A Cong		1	07/11/22 17:46	D2G0129	DG20701
BZ#138 [2C]	0.0563 (0.00262)		8082A Cong		5	07/12/22 20:21	D2G0129	DG20701
BZ#153	0.0553 (0.00262)		8082A Cong		5	07/12/22 20:21	D2G0129	DG20701
BZ#170	P, LC 0.00965 (0.00052)		8082A Cong		1	07/11/22 17:46	D2G0129	DG20701
BZ#180 [2C]	0.0226 (0.00262)		8082A Cong		5	07/12/22 20:21	D2G0129	DG20701
BZ#187	P, LC 0.00930 (0.00052)		8082A Cong		1	07/11/22 17:46	D2G0129	DG20701
BZ#195	0.00243 (0.00052)		8082A Cong		1	07/11/22 17:46	D2G0129	DG20701
BZ#206 [2C]	0.00431 (0.00052)		8082A Cong		1	07/11/22 17:46	D2G0129	DG20701
BZ#209	P, LC 0.00149 (0.00052)		8082A Cong		1	07/11/22 17:46	D2G0129	DG20701

	%Recovery	Qualifier	Limits
Surrogate: Tetrachloro-m-xylene	83 %		30-150
Surrogate: Tetrachloro-m-xylene [2C]	65 %		30-150

CERTIFICATE OF ANALYSIS

Client Name: Tighe & Bond  
Client Project ID: Neponset Dredge  
Client Sample ID: SED-109  
Date Sampled: 06/28/22 10:55  
Percent Solids: 51

ESS Laboratory Work Order: 22F1147  
ESS Laboratory Sample ID: 22F1147-09  
Sample Matrix: Sediment

Classical Chemistry

<u>Analyte</u>	<u>Results (MRL)</u>	<u>MDL</u>	<u>Method</u>	<u>Limit</u>	<u>DF</u>	<u>Analyst</u>	<u>Analyzed</u>	<u>Units</u>	<u>Batch</u>
Corrosivity (pH)	8.00 (N/A)		9045		1	EAM	07/11/22 18:31	S.U.	DG21154
Corrosivity (pH) Sample Temp	Soil pH measured in water at 20.8 °C.								
Eh (ORP)	WL 191 (N/A)		2580		1	EAM	07/11/22 18:31	mv	DG21153
Hexavalent Chromium	OND (0.8)		7196A		1	JLK	07/11/22 16:44	mg/kg dry	DG21146
Percent Moisture	49 (1)		2540G		1	EAM	06/30/22 21:18	%	DF23056
Total Organic Carbon (Average)	46800 (96.6)		LK		1	CCP	07/12/22 15:21	mg/kg	[CALC]

CERTIFICATE OF ANALYSIS

Client Name: Tighe & Bond  
Client Project ID: Neponset Dredge  
Client Sample ID: SED-109  
Date Sampled: 06/28/22 10:55  
Percent Solids: 51  
Initial Volume: 24.5  
Final Volume: 1  
Extraction Method: 3546

ESS Laboratory Work Order: 22F1147  
ESS Laboratory Sample ID: 22F1147-09  
Sample Matrix: Sediment  
Units: mg/kg dry

Prepared: 7/1/22 14:33

MADEP-EPH Extractable Petroleum Hydrocarbons

Analyte	Results (MRL)	MDL	Method	Limit	DF	Analyst	Analyzed	Sequence	Batch
C9-C18 Aliphatics1	31.2 (30.1)		MADEP-EPH		1	MJV	07/05/22 19:55	D2G0031	DG20126
C19-C36 Aliphatics1	262 (30.1)		MADEP-EPH		1	MJV	07/05/22 19:55	D2G0031	DG20126
C11-C22 Unadjusted Aromatics1	113 (30.1)		EPH8270		1	MJV	07/05/22 21:52	D2G0039	DG20126
C11-C22 Aromatics1,2	110 (30.3)		EPH8270			TJ	07/07/22 1:18		[CALC]
2-Methylnaphthalene	0.022 (0.016)		EPH8270SIM		1	TJ	07/07/22 1:18	D2G0078	DG20126
Acenaphthene	0.017 (0.016)		EPH8270SIM		1	TJ	07/07/22 1:18	D2G0078	DG20126
Naphthalene	B 0.045 (0.016)		EPH8270SIM		1	TJ	07/07/22 1:18	D2G0078	DG20126
Phenanthrene	0.250 (0.016)		EPH8270SIM		1	TJ	07/07/22 1:18	D2G0078	DG20126
Acenaphthylene	0.043 (0.016)		EPH8270SIM		1	TJ	07/07/22 1:18	D2G0078	DG20126
Anthracene	0.058 (0.016)		EPH8270SIM		1	TJ	07/07/22 1:18	D2G0078	DG20126
Benzo(a)anthracene	0.241 (0.016)		EPH8270SIM		1	TJ	07/07/22 1:18	D2G0078	DG20126
Benzo(a)pyrene	0.270 (0.016)		EPH8270SIM		1	TJ	07/07/22 1:18	D2G0078	DG20126
Benzo(b)fluoranthene	0.245 (0.016)		EPH8270SIM		1	TJ	07/07/22 1:18	D2G0078	DG20126
Benzo(g,h,i)perylene	0.187 (0.016)		EPH8270SIM		1	TJ	07/07/22 1:18	D2G0078	DG20126
Benzo(k)fluoranthene	0.216 (0.016)		EPH8270SIM		1	TJ	07/07/22 1:18	D2G0078	DG20126
Chrysene	0.289 (0.016)		EPH8270SIM		1	TJ	07/07/22 1:18	D2G0078	DG20126
Dibenzo(a,h)Anthracene	ND (0.016)		EPH8270SIM		1	TJ	07/07/22 1:18	D2G0078	DG20126
Fluoranthene	0.509 (0.016)		EPH8270SIM		1	TJ	07/07/22 1:18	D2G0078	DG20126
Fluorene	0.023 (0.016)		EPH8270SIM		1	TJ	07/07/22 1:18	D2G0078	DG20126
Indeno(1,2,3-cd)Pyrene	0.169 (0.016)		EPH8270SIM		1	TJ	07/07/22 1:18	D2G0078	DG20126
Pyrene	0.553 (0.016)		EPH8270SIM		1	TJ	07/07/22 1:18	D2G0078	DG20126

	%Recovery	Qualifier	Limits
Surrogate: 1-Chlorooctadecane	66 %		40-140
Surrogate: 2-Bromonaphthalene	91 %		40-140
Surrogate: 2-Fluorobiphenyl	92 %		40-140
Surrogate: O-Terphenyl	78 %		40-140

*CERTIFICATE OF ANALYSIS*

Client Name: Tighe & Bond  
 Client Project ID: Neponset Dredge  
 Client Sample ID: SED-109  
 Date Sampled: 06/28/22 10:55

ESS Laboratory Work Order: 22F1147  
 ESS Laboratory Sample ID: 22F1147-09  
 Sample Matrix: Sediment

**Subcontracted Analysis**

<u>Analyte</u>	<u>Results (MRL)</u>	<u>MDL</u>	<u>Method</u>	<u>Limit</u>	<u>DF</u>	<u>Analyst</u>	<u>Analyzed</u>	<u>Units</u>	<u>Batch</u>
Grain Size	See Attached (N/A)								



CERTIFICATE OF ANALYSIS

Client Name: Tighe & Bond  
 Client Project ID: Neponset Dredge  
 Client Sample ID: SED-109  
 Date Sampled: 06/28/22 10:55  
 Percent Solids: 51  
 Initial Volume: 100  
 Final Volume: 2000  
 Extraction Method: 1311

ESS Laboratory Work Order: 22F1147  
 ESS Laboratory Sample ID: 22F1147-09  
 Sample Matrix: Sediment  
 Units: °C  
 Analyst: NAR  
 Prepared: 7/11/22 17:00

TCLP Extraction by 1311

<u>Analyte</u>	<u>Results (MRL)</u>	<u>MDL</u>	<u>Method</u>	<u>Limit</u>	<u>DF</u>	<u>Analyst</u>	<u>Analyzed</u>	<u>Batch</u>
Temperature (Min C)	19.9 (N/A)		1311		1	NAR	07/12/22 13:00	DG21141
Temperature (Max C)	21.7 (N/A)		1311		1	NAR	07/12/22 13:00	DG21141
Temperature (Range)	Temperature is not within 23 +/-2 °C. (N/A)							

CERTIFICATE OF ANALYSIS

Client Name: Tighe & Bond  
 Client Project ID: Neponset Dredge  
 Client Sample ID: SED-110  
 Date Sampled: 06/28/22 13:38  
 Percent Solids: 50

ESS Laboratory Work Order: 22F1147  
 ESS Laboratory Sample ID: 22F1147-10  
 Sample Matrix: Sediment  
 Units: mg/L

Extraction Method: 3005A TCLP

1311 TCLP Metals

<u>Analyte</u>	<u>Results (MRL)</u>	<u>MDL</u>	<u>Method</u>	<u>TCLP Limit</u>	<u>DF</u>	<u>Analyst</u>	<u>Analyzed</u>	<u>I/V</u>	<u>F/V</u>	<u>Batch</u>
Chromium	ND (0.020)		1311/6010C		1	KJK	07/13/22 18:42	50	50	DG21235
Lead	0.072 (0.050)		1311/6010C		1	KJK	07/13/22 18:42	50	50	DG21235

CERTIFICATE OF ANALYSIS

Client Name: Tighe & Bond  
Client Project ID: Neponset Dredge  
Client Sample ID: SED-110  
Date Sampled: 06/28/22 13:38  
Percent Solids: 50  
Initial Volume: 5.8  
Final Volume: 10  
Extraction Method: 5035

ESS Laboratory Work Order: 22F1147  
ESS Laboratory Sample ID: 22F1147-10  
Sample Matrix: Sediment  
Units: mg/kg dry  
Analyst: MEK

5035/8260B Volatile Organic Compounds / Low Level

Analyte	Results (MRL)	MDL	Method	Limit	DF	Analyzed	Sequence	Batch
1,1,1,2-Tetrachloroethane	ND (0.0085)		8260B Low		1	07/06/22 15:56	D2G0074	DG20621
1,1,1-Trichloroethane	ND (0.0085)		8260B Low		1	07/06/22 15:56	D2G0074	DG20621
1,1,2,2-Tetrachloroethane	ND (0.0026)		8260B Low		1	07/06/22 15:56	D2G0074	DG20621
1,1,2-Trichloroethane	ND (0.0085)		8260B Low		1	07/06/22 15:56	D2G0074	DG20621
1,1-Dichloroethane	ND (0.0085)		8260B Low		1	07/06/22 15:56	D2G0074	DG20621
1,1-Dichloroethene	ND (0.0085)		8260B Low		1	07/06/22 15:56	D2G0074	DG20621
1,1-Dichloropropene	ND (0.0085)		8260B Low		1	07/06/22 15:56	D2G0074	DG20621
1,2,3-Trichlorobenzene	ND (0.0085)		8260B Low		1	07/06/22 15:56	D2G0074	DG20621
1,2,3-Trichloropropane	ND (0.0085)		8260B Low		1	07/06/22 15:56	D2G0074	DG20621
1,2,4-Trichlorobenzene	ND (0.0085)		8260B Low		1	07/06/22 15:56	D2G0074	DG20621
1,2,4-Trimethylbenzene	ND (0.0085)		8260B Low		1	07/06/22 15:56	D2G0074	DG20621
1,2-Dibromo-3-Chloropropane	ND (0.0085)		8260B Low		1	07/06/22 15:56	D2G0074	DG20621
1,2-Dibromoethane	ND (0.0085)		8260B Low		1	07/06/22 15:56	D2G0074	DG20621
1,2-Dichlorobenzene	ND (0.0085)		8260B Low		1	07/06/22 15:56	D2G0074	DG20621
1,2-Dichloroethane	ND (0.0085)		8260B Low		1	07/06/22 15:56	D2G0074	DG20621
1,2-Dichloropropane	ND (0.0085)		8260B Low		1	07/06/22 15:56	D2G0074	DG20621
1,3,5-Trimethylbenzene	ND (0.0085)		8260B Low		1	07/06/22 15:56	D2G0074	DG20621
1,3-Dichlorobenzene	ND (0.0085)		8260B Low		1	07/06/22 15:56	D2G0074	DG20621
1,3-Dichloropropane	ND (0.0085)		8260B Low		1	07/06/22 15:56	D2G0074	DG20621
1,4-Dichlorobenzene	ND (0.0085)		8260B Low		1	07/06/22 15:56	D2G0074	DG20621
1,4-Dioxane	ND (0.0171)		8260B Low		1	07/06/22 15:56	D2G0074	DG20621
2,2-Dichloropropane	ND (0.0085)		8260B Low		1	07/06/22 15:56	D2G0074	DG20621
2-Butanone	ND (0.0854)		8260B Low		1	07/06/22 15:56	D2G0074	DG20621
2-Chlorotoluene	ND (0.0085)		8260B Low		1	07/06/22 15:56	D2G0074	DG20621
2-Hexanone	ND (0.0854)		8260B Low		1	07/06/22 15:56	D2G0074	DG20621
4-Chlorotoluene	ND (0.0085)		8260B Low		1	07/06/22 15:56	D2G0074	DG20621
4-Isopropyltoluene	ND (0.0085)		8260B Low		1	07/06/22 15:56	D2G0074	DG20621
4-Methyl-2-Pentanone	ND (0.0854)		8260B Low		1	07/06/22 15:56	D2G0074	DG20621
Acetone	0.211 (0.0854)		8260B Low		1	07/06/22 15:56	D2G0074	DG20621
Benzene	ND (0.0085)		8260B Low		1	07/06/22 15:56	D2G0074	DG20621
Bromobenzene	ND (0.0085)		8260B Low		1	07/06/22 15:56	D2G0074	DG20621
Bromochloromethane	ND (0.0085)		8260B Low		1	07/06/22 15:56	D2G0074	DG20621

CERTIFICATE OF ANALYSIS

Client Name: Tighe & Bond  
Client Project ID: Neponset Dredge  
Client Sample ID: SED-110  
Date Sampled: 06/28/22 13:38  
Percent Solids: 50  
Initial Volume: 5.8  
Final Volume: 10  
Extraction Method: 5035

ESS Laboratory Work Order: 22F1147  
ESS Laboratory Sample ID: 22F1147-10  
Sample Matrix: Sediment  
Units: mg/kg dry  
Analyst: MEK

5035/8260B Volatile Organic Compounds / Low Level

<u>Analyte</u>	<u>Results (MRL)</u>	<u>MDL</u>	<u>Method</u>	<u>Limit</u>	<u>DF</u>	<u>Analyzed</u>	<u>Sequence</u>	<u>Batch</u>
Bromodichloromethane	ND (0.0085)		8260B Low		1	07/06/22 15:56	D2G0074	DG20621
Bromoform	ND (0.0085)		8260B Low		1	07/06/22 15:56	D2G0074	DG20621
Bromomethane	ND (0.0171)		8260B Low		1	07/06/22 15:56	D2G0074	DG20621
<b>Carbon Disulfide</b>	<b>0.0169</b> (0.0085)		8260B Low		1	07/06/22 15:56	D2G0074	DG20621
Carbon Tetrachloride	ND (0.0085)		8260B Low		1	07/06/22 15:56	D2G0074	DG20621
Chlorobenzene	ND (0.0085)		8260B Low		1	07/06/22 15:56	D2G0074	DG20621
Chloroethane	ND (0.0171)		8260B Low		1	07/06/22 15:56	D2G0074	DG20621
Chloroform	ND (0.0085)		8260B Low		1	07/06/22 15:56	D2G0074	DG20621
Chloromethane	ND (0.0171)		8260B Low		1	07/06/22 15:56	D2G0074	DG20621
cis-1,2-Dichloroethene	ND (0.0085)		8260B Low		1	07/06/22 15:56	D2G0074	DG20621
cis-1,3-Dichloropropene	ND (0.0029)		8260B Low		1	07/06/22 15:56	D2G0074	DG20621
Dibromochloromethane	ND (0.0027)		8260B Low		1	07/06/22 15:56	D2G0074	DG20621
Dibromomethane	ND (0.0085)		8260B Low		1	07/06/22 15:56	D2G0074	DG20621
Dichlorodifluoromethane	ND (0.0171)		8260B Low		1	07/06/22 15:56	D2G0074	DG20621
Diethyl Ether	ND (0.0085)		8260B Low		1	07/06/22 15:56	D2G0074	DG20621
Di-isopropyl ether	ND (0.0085)		8260B Low		1	07/06/22 15:56	D2G0074	DG20621
Ethyl tertiary-butyl ether	ND (0.0085)		8260B Low		1	07/06/22 15:56	D2G0074	DG20621
Ethylbenzene	ND (0.0085)		8260B Low		1	07/06/22 15:56	D2G0074	DG20621
Hexachlorobutadiene	ND (0.0085)		8260B Low		1	07/06/22 15:56	D2G0074	DG20621
Isopropylbenzene	ND (0.0085)		8260B Low		1	07/06/22 15:56	D2G0074	DG20621
Methyl tert-Butyl Ether	ND (0.0085)		8260B Low		1	07/06/22 15:56	D2G0074	DG20621
Methylene Chloride	ND (0.0171)		8260B Low		1	07/06/22 15:56	D2G0074	DG20621
Naphthalene	ND (0.0085)		8260B Low		1	07/06/22 15:56	D2G0074	DG20621
n-Butylbenzene	ND (0.0085)		8260B Low		1	07/06/22 15:56	D2G0074	DG20621
n-Propylbenzene	ND (0.0085)		8260B Low		1	07/06/22 15:56	D2G0074	DG20621
sec-Butylbenzene	ND (0.0085)		8260B Low		1	07/06/22 15:56	D2G0074	DG20621
Styrene	ND (0.0085)		8260B Low		1	07/06/22 15:56	D2G0074	DG20621
tert-Butylbenzene	ND (0.0085)		8260B Low		1	07/06/22 15:56	D2G0074	DG20621
Tertiary-amyl methyl ether	ND (0.0085)		8260B Low		1	07/06/22 15:56	D2G0074	DG20621
Tetrachloroethene	ND (0.0085)		8260B Low		1	07/06/22 15:56	D2G0074	DG20621
Tetrahydrofuran	ND (0.0085)		8260B Low		1	07/06/22 15:56	D2G0074	DG20621
Toluene	ND (0.0085)		8260B Low		1	07/06/22 15:56	D2G0074	DG20621



CERTIFICATE OF ANALYSIS

Client Name: Tighe & Bond  
Client Project ID: Neponset Dredge  
Client Sample ID: SED-110  
Date Sampled: 06/28/22 13:38  
Percent Solids: 50  
Initial Volume: 5.8  
Final Volume: 10  
Extraction Method: 5035

ESS Laboratory Work Order: 22F1147  
ESS Laboratory Sample ID: 22F1147-10  
Sample Matrix: Sediment  
Units: mg/kg dry  
Analyst: MEK

5035/8260B Volatile Organic Compounds / Low Level

Analyte	Results (MRL)	MDL	Method	Limit	DF	Analyzed	Sequence	Batch
trans-1,2-Dichloroethene	ND (0.0085)		8260B Low		1	07/06/22 15:56	D2G0074	DG20621
trans-1,3-Dichloropropene	ND (0.0027)		8260B Low		1	07/06/22 15:56	D2G0074	DG20621
Trichloroethene	ND (0.0085)		8260B Low		1	07/06/22 15:56	D2G0074	DG20621
Trichlorofluoromethane	ND (0.0085)		8260B Low		1	07/06/22 15:56	D2G0074	DG20621
Vinyl Chloride	ND (0.0171)		8260B Low		1	07/06/22 15:56	D2G0074	DG20621
Xylene O	ND (0.0085)		8260B Low		1	07/06/22 15:56	D2G0074	DG20621
Xylene P,M	ND (0.0171)		8260B Low		1	07/06/22 15:56	D2G0074	DG20621
Xylenes (Total)	ND (0.00862)		8260B		1	07/06/22 15:56		[CALC]

	%Recovery	Qualifier	Limits
Surrogate: 1,2-Dichloroethane-d4	122 %		70-130
Surrogate: 4-Bromofluorobenzene	97 %		70-130
Surrogate: Dibromofluoromethane	109 %		70-130
Surrogate: Toluene-d8	99 %		70-130

CERTIFICATE OF ANALYSIS

Client Name: Tighe & Bond  
Client Project ID: Neponset Dredge  
Client Sample ID: SED-110  
Date Sampled: 06/28/22 13:38  
Percent Solids: 50  
Initial Volume: 30  
Final Volume: 2  
Extraction Method: 3540C

ESS Laboratory Work Order: 22F1147  
ESS Laboratory Sample ID: 22F1147-10  
Sample Matrix: Sediment  
Units: mg/kg dry  
Analyst: DMC  
Prepared: 7/7/22 14:00

8082 Polychlorinated Biphenyls (PCB) / Congeners

Analyte	Results (MRL)	MDL	Method	Limit	DF	Analyzed	Sequence	Batch
BZ#8 [2C]	0.00359 (0.00053)		8082A Cong		1	07/11/22 18:16	D2G0129	DG20701
BZ#18 [2C]	0.00699 (0.00053)		8082A Cong		1	07/11/22 18:16	D2G0129	DG20701
BZ#28 [2C]	0.0195 (0.00267)		8082A Cong		5	07/12/22 15:47	D2G0129	DG20701
BZ#44 [2C]	0.0131 (0.00053)		8082A Cong		1	07/11/22 18:16	D2G0129	DG20701
BZ#52	0.0221 (0.00267)		8082A Cong		5	07/12/22 15:47	D2G0129	DG20701
BZ#66 [2C]	0.0191 (0.00267)		8082A Cong		5	07/12/22 15:47	D2G0129	DG20701
BZ#101	0.0274 (0.00267)		8082A Cong		5	07/12/22 15:47	D2G0129	DG20701
BZ#105 [2C]	0.0111 (0.00053)		8082A Cong		1	07/11/22 18:16	D2G0129	DG20701
BZ#118	0.0197 (0.00267)		8082A Cong		5	07/12/22 15:47	D2G0129	DG20701
BZ#128 [2C]	0.00324 (0.00053)		8082A Cong		1	07/11/22 18:16	D2G0129	DG20701
BZ#138 [2C]	0.0185 (0.00267)		8082A Cong		5	07/12/22 15:47	D2G0129	DG20701
BZ#153 [2C]	P, LC 0.0101 (0.00053)		8082A Cong		1	07/11/22 18:16	D2G0129	DG20701
BZ#170 [2C]	0.00410 (0.00053)		8082A Cong		1	07/11/22 18:16	D2G0129	DG20701
BZ#180 [2C]	0.00482 (0.00053)		8082A Cong		1	07/11/22 18:16	D2G0129	DG20701
BZ#187 [2C]	0.00444 (0.00053)		8082A Cong		1	07/11/22 18:16	D2G0129	DG20701
BZ#195	0.00072 (0.00053)		8082A Cong		1	07/11/22 18:16	D2G0129	DG20701
BZ#206	P, LC 0.00085 (0.00053)		8082A Cong		1	07/11/22 18:16	D2G0129	DG20701
BZ#209	ND (0.00053)		8082A Cong		1	07/11/22 18:16	D2G0129	DG20701

	%Recovery	Qualifier	Limits
Surrogate: Tetrachloro-m-xylene	66 %		30-150
Surrogate: Tetrachloro-m-xylene [2C]	71 %		30-150

CERTIFICATE OF ANALYSIS

Client Name: Tighe & Bond  
Client Project ID: Neponset Dredge  
Client Sample ID: SED-110  
Date Sampled: 06/28/22 13:38  
Percent Solids: 50

ESS Laboratory Work Order: 22F1147  
ESS Laboratory Sample ID: 22F1147-10  
Sample Matrix: Sediment

Classical Chemistry

<u>Analyte</u>	<u>Results (MRL)</u>	<u>MDL</u>	<u>Method</u>	<u>Limit</u>	<u>DF</u>	<u>Analyst</u>	<u>Analyzed</u>	<u>Units</u>	<u>Batch</u>
Corrosivity (pH)	8.19 (N/A)		9045		1	EAM	07/11/22 18:31	S.U.	DG21154
Corrosivity (pH) Sample Temp	Soil pH measured in water at 20.9 °C.								
Eh (ORP)	WL 101 (N/A)		2580		1	EAM	07/11/22 18:31	mv	DG21153
Hexavalent Chromium	0 ND (0.8)		7196A		1	JLK	07/11/22 16:44	mg/kg dry	DG21146
Percent Moisture	50 (1)		2540G		1	EAM	06/30/22 21:18	%	DF23056
Total Organic Carbon (Average)	32300 (93.5)		LK		1	CCP	07/12/22 15:38	mg/kg	[CALC]

CERTIFICATE OF ANALYSIS

Client Name: Tighe & Bond  
Client Project ID: Neponset Dredge  
Client Sample ID: SED-110  
Date Sampled: 06/28/22 13:38  
Percent Solids: 50  
Initial Volume: 25.1  
Final Volume: 1  
Extraction Method: 3546

ESS Laboratory Work Order: 22F1147  
ESS Laboratory Sample ID: 22F1147-10  
Sample Matrix: Sediment  
Units: mg/kg dry

Prepared: 7/1/22 14:33

MADEP-EPH Extractable Petroleum Hydrocarbons

Analyte	Results (MRL)	MDL	Method	Limit	DF	Analyst	Analyzed	Sequence	Batch
C9-C18 Aliphatics1	ND (29.6)		MADEP-EPH		1	MJV	07/05/22 20:30	D2G0031	DG20126
C19-C36 Aliphatics1	116 (29.6)		MADEP-EPH		1	MJV	07/05/22 20:30	D2G0031	DG20126
C11-C22 Unadjusted Aromatics1	55.7 (29.6)		EPH8270		1	MJV	07/05/22 22:32	D2G0039	DG20126
C11-C22 Aromatics1,2	53.7 (29.9)		EPH8270			TJ	07/07/22 1:39		[CALC]
2-Methylnaphthalene	0.016 (0.016)		EPH8270SIM		1	TJ	07/07/22 1:39	D2G0078	DG20126
Acenaphthene	ND (0.016)		EPH8270SIM		1	TJ	07/07/22 1:39	D2G0078	DG20126
Naphthalene	B 0.036 (0.016)		EPH8270SIM		1	TJ	07/07/22 1:39	D2G0078	DG20126
Phenanthrene	0.164 (0.016)		EPH8270SIM		1	TJ	07/07/22 1:39	D2G0078	DG20126
Acenaphthylene	0.024 (0.016)		EPH8270SIM		1	TJ	07/07/22 1:39	D2G0078	DG20126
Anthracene	0.040 (0.016)		EPH8270SIM		1	TJ	07/07/22 1:39	D2G0078	DG20126
Benzo(a)anthracene	0.166 (0.016)		EPH8270SIM		1	TJ	07/07/22 1:39	D2G0078	DG20126
Benzo(a)pyrene	0.187 (0.016)		EPH8270SIM		1	TJ	07/07/22 1:39	D2G0078	DG20126
Benzo(b)fluoranthene	0.151 (0.016)		EPH8270SIM		1	TJ	07/07/22 1:39	D2G0078	DG20126
Benzo(g,h,i)perylene	0.124 (0.016)		EPH8270SIM		1	TJ	07/07/22 1:39	D2G0078	DG20126
Benzo(k)fluoranthene	0.136 (0.016)		EPH8270SIM		1	TJ	07/07/22 1:39	D2G0078	DG20126
Chrysene	0.196 (0.016)		EPH8270SIM		1	TJ	07/07/22 1:39	D2G0078	DG20126
Dibenzo(a,h)Anthracene	ND (0.016)		EPH8270SIM		1	TJ	07/07/22 1:39	D2G0078	DG20126
Fluoranthene	0.296 (0.016)		EPH8270SIM		1	TJ	07/07/22 1:39	D2G0078	DG20126
Fluorene	ND (0.016)		EPH8270SIM		1	TJ	07/07/22 1:39	D2G0078	DG20126
Indeno(1,2,3-cd)Pyrene	0.107 (0.016)		EPH8270SIM		1	TJ	07/07/22 1:39	D2G0078	DG20126
Pyrene	0.361 (0.016)		EPH8270SIM		1	TJ	07/07/22 1:39	D2G0078	DG20126

	%Recovery	Qualifier	Limits
Surrogate: 1-Chlorooctadecane	62 %		40-140
Surrogate: 2-Bromonaphthalene	89 %		40-140
Surrogate: 2-Fluorobiphenyl	87 %		40-140
Surrogate: O-Terphenyl	76 %		40-140



*CERTIFICATE OF ANALYSIS*

Client Name: Tighe & Bond  
 Client Project ID: Neponset Dredge  
 Client Sample ID: SED-110  
 Date Sampled: 06/28/22 13:38

ESS Laboratory Work Order: 22F1147  
 ESS Laboratory Sample ID: 22F1147-10  
 Sample Matrix: Sediment

**Subcontracted Analysis**

<u>Analyte</u>	<u>Results (MRL)</u>	<u>MDL</u>	<u>Method</u>	<u>Limit</u>	<u>DF</u>	<u>Analyst</u>	<u>Analyzed</u>	<u>Units</u>	<u>Batch</u>
Grain Size	See Attached (N/A)								

CERTIFICATE OF ANALYSIS

Client Name: Tighe & Bond  
 Client Project ID: Neponset Dredge  
 Client Sample ID: SED-110  
 Date Sampled: 06/28/22 13:38  
 Percent Solids: 50  
 Initial Volume: 100  
 Final Volume: 2000  
 Extraction Method: 1311

ESS Laboratory Work Order: 22F1147  
 ESS Laboratory Sample ID: 22F1147-10  
 Sample Matrix: Sediment  
 Units: °C  
 Analyst: NAR  
 Prepared: 7/11/22 17:00

TCLP Extraction by 1311

<u>Analyte</u>	<u>Results (MRL)</u>	<u>MDL</u>	<u>Method</u>	<u>Limit</u>	<u>DF</u>	<u>Analyst</u>	<u>Analyzed</u>	<u>Batch</u>
Temperature (Min C)	19.9 (N/A)		1311		1	NAR	07/12/22 13:00	DG21141
Temperature (Max C)	21.7 (N/A)		1311		1	NAR	07/12/22 13:00	DG21141
Temperature (Range)	Temperature is not within 23 +/-2 °C. (N/A)							

CERTIFICATE OF ANALYSIS

Client Name: Tighe & Bond  
Client Project ID: Neponset Dredge  
Client Sample ID: SED-111  
Date Sampled: 06/28/22 13:12  
Percent Solids: 60  
Initial Volume: 5.3  
Final Volume: 10  
Extraction Method: 5035

ESS Laboratory Work Order: 22F1147  
ESS Laboratory Sample ID: 22F1147-11  
Sample Matrix: Sediment  
Units: mg/kg dry  
Analyst: MEK

5035/8260B Volatile Organic Compounds / Low Level

Analyte	Results (MRL)	MDL	Method	Limit	DF	Analyzed	Sequence	Batch
1,1,1,2-Tetrachloroethane	ND (0.0079)		8260B Low		1	07/06/22 16:21	D2G0074	DG20621
1,1,1-Trichloroethane	ND (0.0079)		8260B Low		1	07/06/22 16:21	D2G0074	DG20621
1,1,2,2-Tetrachloroethane	ND (0.0024)		8260B Low		1	07/06/22 16:21	D2G0074	DG20621
1,1,2-Trichloroethane	ND (0.0079)		8260B Low		1	07/06/22 16:21	D2G0074	DG20621
1,1-Dichloroethane	ND (0.0079)		8260B Low		1	07/06/22 16:21	D2G0074	DG20621
1,1-Dichloroethene	ND (0.0079)		8260B Low		1	07/06/22 16:21	D2G0074	DG20621
1,1-Dichloropropene	ND (0.0079)		8260B Low		1	07/06/22 16:21	D2G0074	DG20621
1,2,3-Trichlorobenzene	ND (0.0079)		8260B Low		1	07/06/22 16:21	D2G0074	DG20621
1,2,3-Trichloropropane	ND (0.0079)		8260B Low		1	07/06/22 16:21	D2G0074	DG20621
1,2,4-Trichlorobenzene	ND (0.0079)		8260B Low		1	07/06/22 16:21	D2G0074	DG20621
1,2,4-Trimethylbenzene	ND (0.0079)		8260B Low		1	07/06/22 16:21	D2G0074	DG20621
1,2-Dibromo-3-Chloropropane	ND (0.0079)		8260B Low		1	07/06/22 16:21	D2G0074	DG20621
1,2-Dibromoethane	ND (0.0079)		8260B Low		1	07/06/22 16:21	D2G0074	DG20621
1,2-Dichlorobenzene	ND (0.0079)		8260B Low		1	07/06/22 16:21	D2G0074	DG20621
1,2-Dichloroethane	ND (0.0079)		8260B Low		1	07/06/22 16:21	D2G0074	DG20621
1,2-Dichloropropane	ND (0.0079)		8260B Low		1	07/06/22 16:21	D2G0074	DG20621
1,3,5-Trimethylbenzene	ND (0.0079)		8260B Low		1	07/06/22 16:21	D2G0074	DG20621
1,3-Dichlorobenzene	ND (0.0079)		8260B Low		1	07/06/22 16:21	D2G0074	DG20621
1,3-Dichloropropane	ND (0.0079)		8260B Low		1	07/06/22 16:21	D2G0074	DG20621
1,4-Dichlorobenzene	ND (0.0079)		8260B Low		1	07/06/22 16:21	D2G0074	DG20621
1,4-Dioxane	ND (0.0158)		8260B Low		1	07/06/22 16:21	D2G0074	DG20621
2,2-Dichloropropane	ND (0.0079)		8260B Low		1	07/06/22 16:21	D2G0074	DG20621
2-Butanone	ND (0.0791)		8260B Low		1	07/06/22 16:21	D2G0074	DG20621
2-Chlorotoluene	ND (0.0079)		8260B Low		1	07/06/22 16:21	D2G0074	DG20621
2-Hexanone	ND (0.0791)		8260B Low		1	07/06/22 16:21	D2G0074	DG20621
4-Chlorotoluene	ND (0.0079)		8260B Low		1	07/06/22 16:21	D2G0074	DG20621
4-Isopropyltoluene	ND (0.0079)		8260B Low		1	07/06/22 16:21	D2G0074	DG20621
4-Methyl-2-Pentanone	ND (0.0791)		8260B Low		1	07/06/22 16:21	D2G0074	DG20621
Acetone	0.296 (0.0791)		8260B Low		1	07/06/22 16:21	D2G0074	DG20621
Benzene	ND (0.0079)		8260B Low		1	07/06/22 16:21	D2G0074	DG20621
Bromobenzene	ND (0.0079)		8260B Low		1	07/06/22 16:21	D2G0074	DG20621
Bromochloromethane	ND (0.0079)		8260B Low		1	07/06/22 16:21	D2G0074	DG20621

CERTIFICATE OF ANALYSIS

Client Name: Tighe & Bond  
Client Project ID: Neponset Dredge  
Client Sample ID: SED-111  
Date Sampled: 06/28/22 13:12  
Percent Solids: 60  
Initial Volume: 5.3  
Final Volume: 10  
Extraction Method: 5035

ESS Laboratory Work Order: 22F1147  
ESS Laboratory Sample ID: 22F1147-11  
Sample Matrix: Sediment  
Units: mg/kg dry  
Analyst: MEK

5035/8260B Volatile Organic Compounds / Low Level

<u>Analyte</u>	<u>Results (MRL)</u>	<u>MDL</u>	<u>Method</u>	<u>Limit</u>	<u>DF</u>	<u>Analyzed</u>	<u>Sequence</u>	<u>Batch</u>
Bromodichloromethane	ND (0.0079)		8260B Low		1	07/06/22 16:21	D2G0074	DG20621
Bromoform	ND (0.0079)		8260B Low		1	07/06/22 16:21	D2G0074	DG20621
Bromomethane	ND (0.0158)		8260B Low		1	07/06/22 16:21	D2G0074	DG20621
<b>Carbon Disulfide</b>	<b>0.0109</b> (0.0079)		8260B Low		1	07/06/22 16:21	D2G0074	DG20621
Carbon Tetrachloride	ND (0.0079)		8260B Low		1	07/06/22 16:21	D2G0074	DG20621
Chlorobenzene	ND (0.0079)		8260B Low		1	07/06/22 16:21	D2G0074	DG20621
Chloroethane	ND (0.0158)		8260B Low		1	07/06/22 16:21	D2G0074	DG20621
Chloroform	ND (0.0079)		8260B Low		1	07/06/22 16:21	D2G0074	DG20621
Chloromethane	ND (0.0158)		8260B Low		1	07/06/22 16:21	D2G0074	DG20621
cis-1,2-Dichloroethene	ND (0.0079)		8260B Low		1	07/06/22 16:21	D2G0074	DG20621
cis-1,3-Dichloropropene	ND (0.0027)		8260B Low		1	07/06/22 16:21	D2G0074	DG20621
Dibromochloromethane	ND (0.0025)		8260B Low		1	07/06/22 16:21	D2G0074	DG20621
Dibromomethane	ND (0.0079)		8260B Low		1	07/06/22 16:21	D2G0074	DG20621
Dichlorodifluoromethane	ND (0.0158)		8260B Low		1	07/06/22 16:21	D2G0074	DG20621
Diethyl Ether	ND (0.0079)		8260B Low		1	07/06/22 16:21	D2G0074	DG20621
Di-isopropyl ether	ND (0.0079)		8260B Low		1	07/06/22 16:21	D2G0074	DG20621
Ethyl tertiary-butyl ether	ND (0.0079)		8260B Low		1	07/06/22 16:21	D2G0074	DG20621
Ethylbenzene	ND (0.0079)		8260B Low		1	07/06/22 16:21	D2G0074	DG20621
Hexachlorobutadiene	ND (0.0079)		8260B Low		1	07/06/22 16:21	D2G0074	DG20621
Isopropylbenzene	ND (0.0079)		8260B Low		1	07/06/22 16:21	D2G0074	DG20621
Methyl tert-Butyl Ether	ND (0.0079)		8260B Low		1	07/06/22 16:21	D2G0074	DG20621
Methylene Chloride	ND (0.0158)		8260B Low		1	07/06/22 16:21	D2G0074	DG20621
Naphthalene	ND (0.0079)		8260B Low		1	07/06/22 16:21	D2G0074	DG20621
n-Butylbenzene	ND (0.0079)		8260B Low		1	07/06/22 16:21	D2G0074	DG20621
n-Propylbenzene	ND (0.0079)		8260B Low		1	07/06/22 16:21	D2G0074	DG20621
sec-Butylbenzene	ND (0.0079)		8260B Low		1	07/06/22 16:21	D2G0074	DG20621
Styrene	ND (0.0079)		8260B Low		1	07/06/22 16:21	D2G0074	DG20621
tert-Butylbenzene	ND (0.0079)		8260B Low		1	07/06/22 16:21	D2G0074	DG20621
Tertiary-amyl methyl ether	ND (0.0079)		8260B Low		1	07/06/22 16:21	D2G0074	DG20621
Tetrachloroethene	ND (0.0079)		8260B Low		1	07/06/22 16:21	D2G0074	DG20621
Tetrahydrofuran	ND (0.0079)		8260B Low		1	07/06/22 16:21	D2G0074	DG20621
Toluene	ND (0.0079)		8260B Low		1	07/06/22 16:21	D2G0074	DG20621



CERTIFICATE OF ANALYSIS

Client Name: Tighe & Bond  
Client Project ID: Neponset Dredge  
Client Sample ID: SED-111  
Date Sampled: 06/28/22 13:12  
Percent Solids: 60  
Initial Volume: 5.3  
Final Volume: 10  
Extraction Method: 5035

ESS Laboratory Work Order: 22F1147  
ESS Laboratory Sample ID: 22F1147-11  
Sample Matrix: Sediment  
Units: mg/kg dry  
Analyst: MEK

5035/8260B Volatile Organic Compounds / Low Level

Analyte	Results (MRL)	MDL	Method	Limit	DF	Analyzed	Sequence	Batch
trans-1,2-Dichloroethene	ND (0.0079)		8260B Low		1	07/06/22 16:21	D2G0074	DG20621
trans-1,3-Dichloropropene	ND (0.0025)		8260B Low		1	07/06/22 16:21	D2G0074	DG20621
Trichloroethene	ND (0.0079)		8260B Low		1	07/06/22 16:21	D2G0074	DG20621
Trichlorofluoromethane	ND (0.0079)		8260B Low		1	07/06/22 16:21	D2G0074	DG20621
Vinyl Chloride	ND (0.0158)		8260B Low		1	07/06/22 16:21	D2G0074	DG20621
Xylene O	ND (0.0079)		8260B Low		1	07/06/22 16:21	D2G0074	DG20621
Xylene P,M	ND (0.0158)		8260B Low		1	07/06/22 16:21	D2G0074	DG20621
Xylenes (Total)	ND (0.00943)		8260B		1	07/06/22 16:21		[CALC]

	%Recovery	Qualifier	Limits
Surrogate: 1,2-Dichloroethane-d4	113 %		70-130
Surrogate: 4-Bromofluorobenzene	95 %		70-130
Surrogate: Dibromofluoromethane	104 %		70-130
Surrogate: Toluene-d8	99 %		70-130

CERTIFICATE OF ANALYSIS

Client Name: Tighe & Bond  
Client Project ID: Neponset Dredge  
Client Sample ID: SED-111  
Date Sampled: 06/28/22 13:12  
Percent Solids: 60  
Initial Volume: 30.4  
Final Volume: 2  
Extraction Method: 3540C

ESS Laboratory Work Order: 22F1147  
ESS Laboratory Sample ID: 22F1147-11  
Sample Matrix: Sediment  
Units: mg/kg dry  
Analyst: DMC  
Prepared: 7/7/22 14:00

8082 Polychlorinated Biphenyls (PCB) / Congeners

Analyte	Results (MRL)	MDL	Method	Limit	DF	Analyzed	Sequence	Batch
BZ#8 [2C]	0.00093 (0.00045)		8082A Cong		1	07/11/22 18:46	D2G0129	DG20701
BZ#18 [2C]	P, LC 0.00081 (0.00045)		8082A Cong		1	07/11/22 18:46	D2G0129	DG20701
BZ#28	0.00198 (0.00045)		8082A Cong		1	07/11/22 18:46	D2G0129	DG20701
BZ#44 [2C]	0.00145 (0.00045)		8082A Cong		1	07/11/22 18:46	D2G0129	DG20701
BZ#52	0.00256 (0.00045)		8082A Cong		1	07/11/22 18:46	D2G0129	DG20701
BZ#66 [2C]	0.00211 (0.00045)		8082A Cong		1	07/11/22 18:46	D2G0129	DG20701
BZ#101	0.00317 (0.00045)		8082A Cong		1	07/11/22 18:46	D2G0129	DG20701
BZ#105 [2C]	0.00209 (0.00045)		8082A Cong		1	07/11/22 18:46	D2G0129	DG20701
BZ#118	0.00328 (0.00045)		8082A Cong		1	07/11/22 18:46	D2G0129	DG20701
BZ#128	0.00088 (0.00045)		8082A Cong		1	07/11/22 18:46	D2G0129	DG20701
BZ#138	0.00364 (0.00045)		8082A Cong		1	07/11/22 18:46	D2G0129	DG20701
BZ#153	0.00360 (0.00045)		8082A Cong		1	07/11/22 18:46	D2G0129	DG20701
BZ#170 [2C]	0.00108 (0.00045)		8082A Cong		1	07/11/22 18:46	D2G0129	DG20701
BZ#180	0.00141 (0.00045)		8082A Cong		1	07/11/22 18:46	D2G0129	DG20701
BZ#187 [2C]	0.00119 (0.00045)		8082A Cong		1	07/11/22 18:46	D2G0129	DG20701
BZ#195 [2C]	ND (0.00045)		8082A Cong		1	07/11/22 18:46	D2G0129	DG20701
BZ#206	ND (0.00045)		8082A Cong		1	07/11/22 18:46	D2G0129	DG20701
BZ#209	ND (0.00045)		8082A Cong		1	07/11/22 18:46	D2G0129	DG20701

	%Recovery	Qualifier	Limits
Surrogate: Tetrachloro-m-xylene	68 %		30-150
Surrogate: Tetrachloro-m-xylene [2C]	70 %		30-150

CERTIFICATE OF ANALYSIS

Client Name: Tighe & Bond  
 Client Project ID: Neponset Dredge  
 Client Sample ID: SED-111  
 Date Sampled: 06/28/22 13:12  
 Percent Solids: 60

ESS Laboratory Work Order: 22F1147  
 ESS Laboratory Sample ID: 22F1147-11  
 Sample Matrix: Sediment

Classical Chemistry

<u>Analyte</u>	<u>Results (MRL)</u>	<u>MDL</u>	<u>Method</u>	<u>Limit</u>	<u>DF</u>	<u>Analyst</u>	<u>Analyzed</u>	<u>Units</u>	<u>Batch</u>
Percent Moisture	40 (1)		2540G		1	EAM	06/30/22 21:18	%	DF23056
Total Organic Carbon (Average)	13700 (97.4)		LK		1	CCP	07/12/22 15:55	mg/kg	[CALC]

CERTIFICATE OF ANALYSIS

Client Name: Tighe & Bond  
Client Project ID: Neponset Dredge  
Client Sample ID: SED-111  
Date Sampled: 06/28/22 13:12  
Percent Solids: 60  
Initial Volume: 24.7  
Final Volume: 1  
Extraction Method: 3546

ESS Laboratory Work Order: 22F1147  
ESS Laboratory Sample ID: 22F1147-11  
Sample Matrix: Sediment  
Units: mg/kg dry  
  
Prepared: 7/1/22 14:33

**MADEP-EPH Extractable Petroleum Hydrocarbons**

Analyte	Results (MRL)	MDL	Method	Limit	DF	Analyst	Analyzed	Sequence	Batch
C9-C18 Aliphatics1	ND (25.5)		MADEP-EPH		1	MJV	07/05/22 21:04	D2G0031	DG20126
C19-C36 Aliphatics1	ND (25.5)		MADEP-EPH		1	MJV	07/05/22 21:04	D2G0031	DG20126
C11-C22 Unadjusted Aromatics1	ND (25.5)		EPH8270		1	MJV	07/05/22 23:13	D2G0039	DG20126
C11-C22 Aromatics1,2	ND (25.7)		EPH8270			TJ	07/07/22 2:00		[CALC]
2-Methylnaphthalene	ND (0.014)		EPH8270SIM		1	TJ	07/07/22 2:00	D2G0078	DG20126
Acenaphthene	ND (0.014)		EPH8270SIM		1	TJ	07/07/22 2:00	D2G0078	DG20126
<b>Naphthalene</b>	<b>B 0.020</b> (0.014)		EPH8270SIM		1	TJ	07/07/22 2:00	D2G0078	DG20126
<b>Phenanthrene</b>	<b>0.045</b> (0.014)		EPH8270SIM		1	TJ	07/07/22 2:00	D2G0078	DG20126
Acenaphthylene	ND (0.014)		EPH8270SIM		1	TJ	07/07/22 2:00	D2G0078	DG20126
Anthracene	ND (0.014)		EPH8270SIM		1	TJ	07/07/22 2:00	D2G0078	DG20126
<b>Benzo(a)anthracene</b>	<b>0.050</b> (0.014)		EPH8270SIM		1	TJ	07/07/22 2:00	D2G0078	DG20126
<b>Benzo(a)pyrene</b>	<b>0.055</b> (0.014)		EPH8270SIM		1	TJ	07/07/22 2:00	D2G0078	DG20126
<b>Benzo(b)fluoranthene</b>	<b>0.039</b> (0.014)		EPH8270SIM		1	TJ	07/07/22 2:00	D2G0078	DG20126
<b>Benzo(g,h,i)perylene</b>	<b>0.033</b> (0.014)		EPH8270SIM		1	TJ	07/07/22 2:00	D2G0078	DG20126
<b>Benzo(k)fluoranthene</b>	<b>0.048</b> (0.014)		EPH8270SIM		1	TJ	07/07/22 2:00	D2G0078	DG20126
<b>Chrysene</b>	<b>0.058</b> (0.014)		EPH8270SIM		1	TJ	07/07/22 2:00	D2G0078	DG20126
Dibenzo(a,h)Anthracene	ND (0.014)		EPH8270SIM		1	TJ	07/07/22 2:00	D2G0078	DG20126
<b>Fluoranthene</b>	<b>0.088</b> (0.014)		EPH8270SIM		1	TJ	07/07/22 2:00	D2G0078	DG20126
Fluorene	ND (0.014)		EPH8270SIM		1	TJ	07/07/22 2:00	D2G0078	DG20126
<b>Indeno(1,2,3-cd)Pyrene</b>	<b>0.029</b> (0.014)		EPH8270SIM		1	TJ	07/07/22 2:00	D2G0078	DG20126
<b>Pyrene</b>	<b>0.100</b> (0.014)		EPH8270SIM		1	TJ	07/07/22 2:00	D2G0078	DG20126

	%Recovery	Qualifier	Limits
Surrogate: 1-Chlorooctadecane	72 %		40-140
Surrogate: 2-Bromonaphthalene	95 %		40-140
Surrogate: 2-Fluorobiphenyl	93 %		40-140
Surrogate: O-Terphenyl	77 %		40-140



*CERTIFICATE OF ANALYSIS*

Client Name: Tighe & Bond  
 Client Project ID: Neponset Dredge  
 Client Sample ID: SED-111  
 Date Sampled: 06/28/22 13:12

ESS Laboratory Work Order: 22F1147  
 ESS Laboratory Sample ID: 22F1147-11  
 Sample Matrix: Sediment

**Subcontracted Analysis**

<u>Analyte</u>	<u>Results (MRL)</u>	<u>MDL</u>	<u>Method</u>	<u>Limit</u>	<u>DF</u>	<u>Analyst</u>	<u>Analyzed</u>	<u>Units</u>	<u>Batch</u>
Grain Size	See Attached (N/A)								

CERTIFICATE OF ANALYSIS

Client Name: Tighe & Bond  
Client Project ID: Neponset Dredge  
Client Sample ID: SED-101 Oven Dried  
Date Sampled: 06/28/22 11:13  
Percent Solids: 100

ESS Laboratory Work Order: 22F1147  
ESS Laboratory Sample ID: 22F1147-12  
Sample Matrix: Sediment  
Units: mg/kg dry

Extraction Method: 3050B

Total Metals

<u>Analyte</u>	<u>Results (MRL)</u>	<u>MDL</u>	<u>Method</u>	<u>Limit</u>	<u>DF</u>	<u>Analyst</u>	<u>Analyzed</u>	<u>I/V</u>	<u>F/V</u>	<u>Batch</u>
Arsenic	6.82 (0.99)		6010C		1	KJK	07/08/22 19:04	5.03	100	DG20751
Cadmium	2.87 (0.20)		6010C		1	KJK	07/08/22 19:04	5.03	100	DG20751
Chromium	122 (0.40)		6010C		1	KJK	07/08/22 19:04	5.03	100	DG20751
Copper	117 (0.99)		6010C		1	KJK	07/08/22 19:04	5.03	100	DG20751
Lead	184 (1.99)		6010C		1	KJK	07/08/22 19:04	5.03	100	DG20751
Mercury	1.62 (0.474)		7471B		50	YIV	07/11/22 14:34	2.09	40	DG20721
Nickel	14.8 (0.99)		6010C		1	KJK	07/08/22 19:04	5.03	100	DG20751
Zinc	210 (0.99)		6010C		1	KJK	07/08/22 19:04	5.03	100	DG20751

CERTIFICATE OF ANALYSIS

Client Name: Tighe & Bond  
Client Project ID: Neponset Dredge  
Client Sample ID: SED-102 Oven Dried  
Date Sampled: 06/28/22 11:25  
Percent Solids: 100

ESS Laboratory Work Order: 22F1147  
ESS Laboratory Sample ID: 22F1147-13  
Sample Matrix: Sediment  
Units: mg/kg dry

Extraction Method: 3050B

**Total Metals**

<u>Analyte</u>	<u>Results (MRL)</u>	<u>MDL</u>	<u>Method</u>	<u>Limit</u>	<u>DF</u>	<u>Analyst</u>	<u>Analyzed</u>	<u>I/V</u>	<u>F/V</u>	<u>Batch</u>
Arsenic	6.61 (0.95)		6010C		1	KJK	07/08/22 19:06	5.24	100	DG20751
Cadmium	3.11 (0.19)		6010C		1	KJK	07/08/22 19:06	5.24	100	DG20751
Chromium	115 (0.38)		6010C		1	KJK	07/08/22 19:06	5.24	100	DG20751
Copper	109 (0.95)		6010C		1	KJK	07/08/22 19:06	5.24	100	DG20751
Lead	188 (1.91)		6010C		1	KJK	07/08/22 19:06	5.24	100	DG20751
Mercury	1.58 (0.488)		7471B		50	YIV	07/11/22 14:36	2.03	40	DG20721
Nickel	14.1 (0.95)		6010C		1	KJK	07/08/22 19:06	5.24	100	DG20751
Zinc	201 (0.95)		6010C		1	KJK	07/08/22 19:06	5.24	100	DG20751

CERTIFICATE OF ANALYSIS

Client Name: Tighe & Bond  
Client Project ID: Neponset Dredge  
Client Sample ID: SED-103 Oven Dried  
Date Sampled: 06/28/22 11:37  
Percent Solids: 100

ESS Laboratory Work Order: 22F1147  
ESS Laboratory Sample ID: 22F1147-14  
Sample Matrix: Sediment  
Units: mg/kg dry

Extraction Method: 3050B

**Total Metals**

<u>Analyte</u>	<u>Results (MRL)</u>	<u>MDL</u>	<u>Method</u>	<u>Limit</u>	<u>DF</u>	<u>Analyst</u>	<u>Analyzed</u>	<u>I/V</u>	<u>F/V</u>	<u>Batch</u>
Arsenic	8.08 (0.99)		6010C		1	KJK	07/08/22 19:07	5.04	100	DG20751
Cadmium	2.64 (0.20)		6010C		1	KJK	07/08/22 19:07	5.04	100	DG20751
Chromium	113 (0.40)		6010C		1	KJK	07/08/22 19:07	5.04	100	DG20751
Copper	110 (0.99)		6010C		1	KJK	07/08/22 19:07	5.04	100	DG20751
Lead	157 (1.98)		6010C		1	KJK	07/08/22 19:07	5.04	100	DG20751
Mercury	1.40 (0.485)		7471B		50	YIV	07/11/22 14:38	2.04	40	DG20721
Nickel	15.3 (0.99)		6010C		1	KJK	07/08/22 19:07	5.04	100	DG20751
Zinc	187 (0.99)		6010C		1	KJK	07/08/22 19:07	5.04	100	DG20751



CERTIFICATE OF ANALYSIS

Client Name: Tighe & Bond  
Client Project ID: Neponset Dredge  
Client Sample ID: SED-105 Oven Dried  
Date Sampled: 06/28/22 12:10  
Percent Solids: 100

ESS Laboratory Work Order: 22F1147  
ESS Laboratory Sample ID: 22F1147-15  
Sample Matrix: Sediment  
Units: mg/kg dry

Extraction Method: 3050B

**Total Metals**

<u>Analyte</u>	<u>Results (MRL)</u>	<u>MDL</u>	<u>Method</u>	<u>Limit</u>	<u>DF</u>	<u>Analyst</u>	<u>Analyzed</u>	<u>I/V</u>	<u>F/V</u>	<u>Batch</u>
Arsenic	7.36 (0.97)		6010C		1	KJK	07/08/22 19:09	5.17	100	DG20751
Cadmium	2.96 (0.19)		6010C		1	KJK	07/08/22 19:09	5.17	100	DG20751
Chromium	105 (0.39)		6010C		1	KJK	07/08/22 19:09	5.17	100	DG20751
Copper	102 (0.97)		6010C		1	KJK	07/08/22 19:09	5.17	100	DG20751
Lead	146 (1.93)		6010C		1	KJK	07/08/22 19:09	5.17	100	DG20751
Mercury	1.31 (0.229)		7471B		25	YIV	07/11/22 14:41	2.16	40	DG20721
Nickel	15.8 (0.97)		6010C		1	KJK	07/08/22 19:09	5.17	100	DG20751
Zinc	176 (0.97)		6010C		1	KJK	07/08/22 19:09	5.17	100	DG20751

CERTIFICATE OF ANALYSIS

Client Name: Tighe & Bond  
Client Project ID: Neponset Dredge  
Client Sample ID: SED-106 Oven Dried  
Date Sampled: 06/28/22 09:51  
Percent Solids: 98

ESS Laboratory Work Order: 22F1147  
ESS Laboratory Sample ID: 22F1147-16  
Sample Matrix: Sediment  
Units: mg/kg dry

Extraction Method: 3050B

**Total Metals**

<u>Analyte</u>	<u>Results (MRL)</u>	<u>MDL</u>	<u>Method</u>	<u>Limit</u>	<u>DF</u>	<u>Analyst</u>	<u>Analyzed</u>	<u>I/V</u>	<u>F/V</u>	<u>Batch</u>
Arsenic	10.3 (0.98)		6010C		1	KJK	07/08/22 19:19	5.2	100	DG20751
Cadmium	1.71 (0.20)		6010C		1	KJK	07/08/22 19:19	5.2	100	DG20751
Chromium	114 (0.39)		6010C		1	KJK	07/08/22 19:19	5.2	100	DG20751
Copper	138 (0.98)		6010C		1	KJK	07/08/22 19:19	5.2	100	DG20751
Lead	181 (1.96)		6010C		1	KJK	07/08/22 19:19	5.2	100	DG20751
Mercury	1.30 (0.241)		7471B		25	YIV	07/11/22 14:43	2.1	40	DG20721
Nickel	18.2 (0.98)		6010C		1	KJK	07/08/22 19:19	5.2	100	DG20751
Zinc	238 (0.98)		6010C		1	KJK	07/08/22 19:19	5.2	100	DG20751

CERTIFICATE OF ANALYSIS

Client Name: Tighe & Bond  
Client Project ID: Neponset Dredge  
Client Sample ID: SED-107 Oven Dried  
Date Sampled: 06/28/22 10:06  
Percent Solids: 100

ESS Laboratory Work Order: 22F1147  
ESS Laboratory Sample ID: 22F1147-17  
Sample Matrix: Sediment  
Units: mg/kg dry

Extraction Method: 3050B

Total Metals

<u>Analyte</u>	<u>Results (MRL)</u>	<u>MDL</u>	<u>Method</u>	<u>Limit</u>	<u>DF</u>	<u>Analyst</u>	<u>Analyzed</u>	<u>I/V</u>	<u>F/V</u>	<u>Batch</u>
Arsenic	9.60 (0.96)		6010C		1	KJK	07/08/22 19:20	5.2	100	DG20751
Cadmium	1.31 (0.19)		6010C		1	KJK	07/08/22 19:20	5.2	100	DG20751
Chromium	98.7 (0.38)		6010C		1	KJK	07/08/22 19:20	5.2	100	DG20751
Copper	109 (0.96)		6010C		1	KJK	07/08/22 19:20	5.2	100	DG20751
Lead	134 (1.92)		6010C		1	KJK	07/08/22 19:20	5.2	100	DG20751
Mercury	1.09 (0.238)		7471B		25	YIV	07/11/22 14:45	2.08	40	DG20721
Nickel	16.2 (0.96)		6010C		1	KJK	07/08/22 19:20	5.2	100	DG20751
Zinc	187 (0.96)		6010C		1	KJK	07/08/22 19:20	5.2	100	DG20751

CERTIFICATE OF ANALYSIS

Client Name: Tighe & Bond  
Client Project ID: Neponset Dredge  
Client Sample ID: SED-108 Oven Dried  
Date Sampled: 06/28/22 13:25  
Percent Solids: 100

ESS Laboratory Work Order: 22F1147  
ESS Laboratory Sample ID: 22F1147-18  
Sample Matrix: Sediment  
Units: mg/kg dry

Extraction Method: 3050B

**Total Metals**

<u>Analyte</u>	<u>Results (MRL)</u>	<u>MDL</u>	<u>Method</u>	<u>Limit</u>	<u>DF</u>	<u>Analyst</u>	<u>Analyzed</u>	<u>I/V</u>	<u>F/V</u>	<u>Batch</u>
Arsenic	7.98 (1.00)		6010C		1	KJK	07/08/22 19:22	5	100	DG20751
Cadmium	1.72 (0.20)		6010C		1	KJK	07/08/22 19:22	5	100	DG20751
Chromium	90.0 (0.40)		6010C		1	KJK	07/08/22 19:22	5	100	DG20751
Copper	94.3 (1.00)		6010C		1	KJK	07/08/22 19:22	5	100	DG20751
Lead	134 (2.00)		6010C		1	KJK	07/08/22 19:22	5	100	DG20751
Mercury	1.29 (0.241)		7471B		25	YIV	07/11/22 14:47	2.05	40	DG20721
Nickel	14.4 (1.00)		6010C		1	KJK	07/08/22 19:22	5	100	DG20751
Zinc	163 (1.00)		6010C		1	KJK	07/08/22 19:22	5	100	DG20751

CERTIFICATE OF ANALYSIS

Client Name: Tighe & Bond  
Client Project ID: Neponset Dredge  
Client Sample ID: SED-109 Oven Dried  
Date Sampled: 06/28/22 10:55  
Percent Solids: 100

ESS Laboratory Work Order: 22F1147  
ESS Laboratory Sample ID: 22F1147-19  
Sample Matrix: Sediment  
Units: mg/kg dry

Extraction Method: 3050B

Total Metals

<u>Analyte</u>	<u>Results (MRL)</u>	<u>MDL</u>	<u>Method</u>	<u>Limit</u>	<u>DF</u>	<u>Analyst</u>	<u>Analyzed</u>	<u>I/V</u>	<u>F/V</u>	<u>Batch</u>
Arsenic	10.2 (0.98)		6010C		1	KJK	07/08/22 19:24	5.08	100	DG20751
Cadmium	5.86 (0.20)		6010C		1	KJK	07/08/22 19:24	5.08	100	DG20751
Chromium	173 (0.39)		6010C		1	KJK	07/08/22 19:24	5.08	100	DG20751
Copper	180 (0.98)		6010C		1	KJK	07/08/22 19:24	5.08	100	DG20751
Lead	263 (1.97)		6010C		1	KJK	07/08/22 19:24	5.08	100	DG20751
Mercury	1.45 (0.469)		7471B		50	YIV	07/11/22 14:50	2.11	40	DG20721
Nickel	19.2 (0.98)		6010C		1	KJK	07/08/22 19:24	5.08	100	DG20751
Zinc	285 (0.98)		6010C		1	KJK	07/08/22 19:24	5.08	100	DG20751



CERTIFICATE OF ANALYSIS

Client Name: Tighe & Bond  
 Client Project ID: Neponset Dredge  
 Client Sample ID: SED-110 Oven Dried  
 Date Sampled: 06/28/22 13:38  
 Percent Solids: 100

ESS Laboratory Work Order: 22F1147  
 ESS Laboratory Sample ID: 22F1147-20  
 Sample Matrix: Sediment  
 Units: mg/kg dry

Extraction Method: 3050B

**Total Metals**

<u>Analyte</u>	<u>Results (MRL)</u>	<u>MDL</u>	<u>Method</u>	<u>Limit</u>	<u>DF</u>	<u>Analyst</u>	<u>Analyzed</u>	<u>I/V</u>	<u>F/V</u>	<u>Batch</u>
Arsenic	5.79 (0.96)		6010C		1	KJK	07/08/22 19:26	5.21	100	DG20751
Cadmium	2.13 (0.19)		6010C		1	KJK	07/08/22 19:26	5.21	100	DG20751
Chromium	166 (0.38)		6010C		1	KJK	07/08/22 19:26	5.21	100	DG20751
Copper	128 (0.96)		6010C		1	KJK	07/08/22 19:26	5.21	100	DG20751
Lead	112 (1.92)		6010C		1	KJK	07/08/22 19:26	5.21	100	DG20751
Mercury	1.54 (0.446)		7471B		50	YIV	07/11/22 14:56	2.22	40	DG20721
Nickel	19.1 (0.96)		6010C		1	KJK	07/08/22 19:26	5.21	100	DG20751
Zinc	170 (0.96)		6010C		1	KJK	07/08/22 19:26	5.21	100	DG20751

CERTIFICATE OF ANALYSIS

Client Name: Tighe & Bond  
Client Project ID: Neponset Dredge  
Client Sample ID: SED-111 Oven Dried  
Date Sampled: 06/28/22 13:12  
Percent Solids: 100

ESS Laboratory Work Order: 22F1147  
ESS Laboratory Sample ID: 22F1147-21  
Sample Matrix: Sediment  
Units: mg/kg dry

Extraction Method: 3050B

Total Metals

<u>Analyte</u>	<u>Results (MRL)</u>	<u>MDL</u>	<u>Method</u>	<u>Limit</u>	<u>DF</u>	<u>Analyst</u>	<u>Analyzed</u>	<u>I/V</u>	<u>F/V</u>	<u>Batch</u>
Arsenic	3.09 (0.97)		6010C		1	KJK	07/08/22 19:28	5.14	100	DG20751
Cadmium	0.27 (0.19)		6010C		1	KJK	07/08/22 19:28	5.14	100	DG20751
Chromium	45.6 (0.39)		6010C		1	KJK	07/08/22 19:28	5.14	100	DG20751
Copper	35.7 (0.97)		6010C		1	KJK	07/08/22 19:28	5.14	100	DG20751
Lead	34.9 (1.95)		6010C		1	KJK	07/08/22 19:28	5.14	100	DG20751
Mercury	0.366 (0.098)		7471B		10	YIV	07/11/22 14:59	2.03	40	DG20721
Nickel	11.1 (0.97)		6010C		1	KJK	07/08/22 19:28	5.14	100	DG20751
Zinc	60.5 (0.97)		6010C		1	KJK	07/08/22 19:28	5.14	100	DG20751

CERTIFICATE OF ANALYSIS

Client Name: Tighe & Bond  
Client Project ID: Neponset Dredge

ESS Laboratory Work Order: 22F1147

Quality Control Data

Analyte	Result	MRL	Units	Spike Level	Source Result	%REC	%REC Limits	RPD	RPD Limit	Qualifier
<b>Total Metals</b>										
<b>Batch DG20721 - 3050B</b>										
<b>Blank</b>										
Mercury	ND	0.033	mg/kg wet							
<b>LCS</b>										
Mercury	18.8	3.09	mg/kg wet	22.10		85	80-120			
<b>LCS Dup</b>										
Mercury	19.0	3.14	mg/kg wet	22.10		86	80-120	1	20	
<b>Batch DG20751 - 3050B</b>										
<b>Blank</b>										
Arsenic	ND	2.50	mg/kg wet							
Cadmium	ND	0.50	mg/kg wet							
Chromium	ND	1.00	mg/kg wet							
Copper	ND	2.50	mg/kg wet							
Lead	ND	5.00	mg/kg wet							
Nickel	ND	2.50	mg/kg wet							
Zinc	ND	2.50	mg/kg wet							
<b>Blank</b>										
Arsenic	ND	2.50	mg/kg wet							
Cadmium	ND	0.50	mg/kg wet							
Chromium	ND	1.00	mg/kg wet							
Copper	ND	2.50	mg/kg wet							
Lead	ND	5.00	mg/kg wet							
Nickel	ND	2.50	mg/kg wet							
Zinc	ND	2.50	mg/kg wet							
<b>LCS</b>										
Arsenic	57.6	8.20	mg/kg wet	65.20		88	80-120			
Cadmium	97.3	1.64	mg/kg wet	118.0		82	80-120			
Chromium	139	3.28	mg/kg wet	159.0		87	80-120			
Copper	135	8.20	mg/kg wet	151.0		90	80-120			
Lead	199	16.4	mg/kg wet	230.0		86	80-120			
Nickel	167	8.20	mg/kg wet	183.0		91	80-120			
Zinc	320	8.20	mg/kg wet	375.0		85	80-120			
<b>LCS</b>										
Arsenic	ND	8.20	mg/kg wet	91.60		0	80-120			
Cadmium	ND	1.64	mg/kg wet	107.0		0	80-120			
Chromium	ND	3.28	mg/kg wet	129.0		0	80-120			
Copper	ND	8.20	mg/kg wet	62.30		0	80-120			
Lead	ND	16.4	mg/kg wet	122.0		0	80-120			
Nickel	ND	8.20	mg/kg wet	143.0		0	80-120			
Zinc	ND	8.20	mg/kg wet	307.0		0	80-120			
<b>LCS</b>										
Arsenic	ND	8.20	mg/kg wet	65.20		0	80-120			
Cadmium	ND	1.64	mg/kg wet	118.0		0	80-120			
Chromium	ND	3.28	mg/kg wet	159.0		0	80-120			

CERTIFICATE OF ANALYSIS

Client Name: Tighe & Bond  
Client Project ID: Neponset Dredge

ESS Laboratory Work Order: 22F1147

Quality Control Data

Analyte	Result	MRL	Units	Spike Level	Source Result	%REC	%REC Limits	RPD	RPD Limit	Qualifier
---------	--------	-----	-------	-------------	---------------	------	-------------	-----	-----------	-----------

Total Metals

Batch DG20751 - 3050B

Copper	ND	8.20	mg/kg wet	151.0		0	80-120			
Lead	ND	16.4	mg/kg wet	230.0		0	80-120			
Nickel	ND	8.20	mg/kg wet	183.0		0	80-120			
Zinc	ND	8.20	mg/kg wet	375.0		0	80-120			

LCS Dup

Arsenic	59.9	7.46	mg/kg wet	65.20		92	80-120	4	20	
Cadmium	97.7	1.49	mg/kg wet	118.0		83	80-120	0.5	20	
Chromium	139	2.99	mg/kg wet	159.0		87	80-120	0.2	20	
Copper	140	7.46	mg/kg wet	151.0		93	80-120	4	20	
Lead	202	14.9	mg/kg wet	230.0		88	80-120	1	20	
Nickel	167	7.46	mg/kg wet	183.0		91	80-120	0.2	20	
Zinc	320	7.46	mg/kg wet	375.0		85	80-120	0.06	20	

LCS Dup

Arsenic	ND	7.25	mg/kg wet	91.60		0	80-120		20	
Cadmium	ND	1.45	mg/kg wet	107.0		0	80-120		20	
Chromium	ND	2.90	mg/kg wet	129.0		0	80-120		20	
Copper	ND	7.25	mg/kg wet	62.30		0	80-120		20	
Lead	ND	14.5	mg/kg wet	122.0		0	80-120		20	
Nickel	ND	7.25	mg/kg wet	143.0		0	80-120		20	
Zinc	ND	7.25	mg/kg wet	307.0		0	80-120		20	

LCS Dup

Arsenic	ND	7.46	mg/kg wet	65.20		0	80-120		20	
Cadmium	ND	1.49	mg/kg wet	118.0		0	80-120		20	
Chromium	ND	2.99	mg/kg wet	159.0		0	80-120		20	
Copper	ND	7.46	mg/kg wet	151.0		0	80-120		20	
Lead	ND	14.9	mg/kg wet	230.0		0	80-120		20	
Nickel	ND	7.46	mg/kg wet	183.0		0	80-120		20	
Zinc	ND	7.46	mg/kg wet	375.0		0	80-120		20	

1311 TCLP Metals

Batch DG21235 - 3005A\_TCLP

Blank

Chromium	ND	0.020	mg/L							
Lead	ND	0.050	mg/L							

LCS

Chromium	0.507	0.020	mg/L	0.5000		101	80-120			
Lead	0.527	0.050	mg/L	0.5000		105	80-120			

LCS Dup

Chromium	0.541	0.020	mg/L	0.5000		108	80-120	6	20	
Lead	0.535	0.050	mg/L	0.5000		107	80-120	2	20	

5035/8260B Volatile Organic Compounds / Low Level

Batch DG20532 - 5035

CERTIFICATE OF ANALYSIS

Client Name: Tighe & Bond  
Client Project ID: Neponset Dredge

ESS Laboratory Work Order: 22F1147

Quality Control Data

Analyte	Result	MRL	Units	Spike Level	Source Result	%REC	%REC Limits	RPD	RPD Limit	Qualifier
---------	--------	-----	-------	-------------	---------------	------	-------------	-----	-----------	-----------

5035/8260B Volatile Organic Compounds / Low Level

Batch DG20532 - 5035

Blank

1,1,1,2-Tetrachloroethane	ND	0.0050	mg/kg wet							
1,1,1-Trichloroethane	ND	0.0050	mg/kg wet							
1,1,2,2-Tetrachloroethane	ND	0.0015	mg/kg wet							
1,1,2-Trichloroethane	ND	0.0050	mg/kg wet							
1,1-Dichloroethane	ND	0.0050	mg/kg wet							
1,1-Dichloroethene	ND	0.0050	mg/kg wet							
1,1-Dichloropropene	ND	0.0050	mg/kg wet							
1,2,3-Trichlorobenzene	ND	0.0050	mg/kg wet							
1,2,3-Trichloropropane	ND	0.0050	mg/kg wet							
1,2,4-Trichlorobenzene	ND	0.0050	mg/kg wet							
1,2,4-Trimethylbenzene	ND	0.0050	mg/kg wet							
1,2-Dibromo-3-Chloropropane	ND	0.0050	mg/kg wet							
1,2-Dibromoethane	ND	0.0050	mg/kg wet							
1,2-Dichlorobenzene	ND	0.0050	mg/kg wet							
1,2-Dichloroethane	ND	0.0050	mg/kg wet							
1,2-Dichloropropane	ND	0.0050	mg/kg wet							
1,3,5-Trimethylbenzene	ND	0.0050	mg/kg wet							
1,3-Dichlorobenzene	ND	0.0050	mg/kg wet							
1,3-Dichloropropane	ND	0.0050	mg/kg wet							
1,4-Dichlorobenzene	ND	0.0050	mg/kg wet							
1,4-Dioxane	ND	0.0100	mg/kg wet							
2,2-Dichloropropane	ND	0.0050	mg/kg wet							
2-Butanone	ND	0.0500	mg/kg wet							
2-Chlorotoluene	ND	0.0050	mg/kg wet							
2-Hexanone	ND	0.0500	mg/kg wet							
4-Chlorotoluene	ND	0.0050	mg/kg wet							
4-Isopropyltoluene	ND	0.0050	mg/kg wet							
4-Methyl-2-Pentanone	ND	0.0500	mg/kg wet							
Acetone	ND	0.0500	mg/kg wet							
Benzene	ND	0.0050	mg/kg wet							
Bromobenzene	ND	0.0050	mg/kg wet							
Bromochloromethane	ND	0.0050	mg/kg wet							
Bromodichloromethane	ND	0.0050	mg/kg wet							
Bromoform	ND	0.0050	mg/kg wet							
Bromomethane	ND	0.0100	mg/kg wet							
Carbon Disulfide	ND	0.0050	mg/kg wet							
Carbon Tetrachloride	ND	0.0050	mg/kg wet							
Chlorobenzene	ND	0.0050	mg/kg wet							
Chloroethane	ND	0.0100	mg/kg wet							
Chloroform	ND	0.0050	mg/kg wet							
Chloromethane	ND	0.0100	mg/kg wet							
cis-1,2-Dichloroethene	ND	0.0050	mg/kg wet							
cis-1,3-Dichloropropene	ND	0.0017	mg/kg wet							
Dibromochloromethane	ND	0.0016	mg/kg wet							



CERTIFICATE OF ANALYSIS

Client Name: Tighe & Bond  
Client Project ID: Neponset Dredge

ESS Laboratory Work Order: 22F1147

Quality Control Data

Analyte	Result	MRL	Units	Spike Level	Source Result	%REC	%REC Limits	RPD	RPD Limit	Qualifier
---------	--------	-----	-------	-------------	---------------	------	-------------	-----	-----------	-----------

5035/8260B Volatile Organic Compounds / Low Level

Batch DG20532 - 5035

Dibromomethane	ND	0.0050	mg/kg wet							
Dichlorodifluoromethane	ND	0.0100	mg/kg wet							
Diethyl Ether	ND	0.0050	mg/kg wet							
Di-isopropyl ether	ND	0.0050	mg/kg wet							
Ethyl tertiary-butyl ether	ND	0.0050	mg/kg wet							
Ethylbenzene	ND	0.0050	mg/kg wet							
Hexachlorobutadiene	ND	0.0050	mg/kg wet							
Isopropylbenzene	ND	0.0050	mg/kg wet							
Methyl tert-Butyl Ether	ND	0.0050	mg/kg wet							
Methylene Chloride	ND	0.0100	mg/kg wet							
Naphthalene	ND	0.0050	mg/kg wet							
n-Butylbenzene	ND	0.0050	mg/kg wet							
n-Propylbenzene	ND	0.0050	mg/kg wet							
sec-Butylbenzene	ND	0.0050	mg/kg wet							
Styrene	ND	0.0050	mg/kg wet							
tert-Butylbenzene	ND	0.0050	mg/kg wet							
Tertiary-amyl methyl ether	ND	0.0050	mg/kg wet							
Tetrachloroethene	ND	0.0050	mg/kg wet							
Tetrahydrofuran	ND	0.0050	mg/kg wet							
Toluene	ND	0.0050	mg/kg wet							
trans-1,2-Dichloroethene	ND	0.0050	mg/kg wet							
trans-1,3-Dichloropropene	ND	0.0016	mg/kg wet							
Trichloroethene	ND	0.0050	mg/kg wet							
Trichlorofluoromethane	ND	0.0050	mg/kg wet							
Vinyl Chloride	ND	0.0100	mg/kg wet							
Xylene O	ND	0.0050	mg/kg wet							
Xylene P,M	ND	0.0100	mg/kg wet							
Surrogate: 1,2-Dichloroethane-d4	0.0536		mg/kg wet	0.05000		107	70-130			
Surrogate: 4-Bromofluorobenzene	0.0472		mg/kg wet	0.05000		94	70-130			
Surrogate: Dibromofluoromethane	0.0496		mg/kg wet	0.05000		99	70-130			
Surrogate: Toluene-d8	0.0503		mg/kg wet	0.05000		101	70-130			

LCS

1,1,1,2-Tetrachloroethane	0.0484	0.0050	mg/kg wet	0.05000		97	70-130			
1,1,1-Trichloroethane	0.0483	0.0050	mg/kg wet	0.05000		97	70-130			
1,1,2,2-Tetrachloroethane	0.0402	0.0015	mg/kg wet	0.05000		80	70-130			
1,1,2-Trichloroethane	0.0448	0.0050	mg/kg wet	0.05000		90	70-130			
1,1-Dichloroethane	0.0478	0.0050	mg/kg wet	0.05000		96	70-130			
1,1-Dichloroethene	0.0495	0.0050	mg/kg wet	0.05000		99	70-130			
1,1-Dichloropropene	0.0462	0.0050	mg/kg wet	0.05000		92	70-130			
1,2,3-Trichlorobenzene	0.0410	0.0050	mg/kg wet	0.05000		82	70-130			
1,2,3-Trichloropropane	0.0404	0.0050	mg/kg wet	0.05000		81	70-130			
1,2,4-Trichlorobenzene	0.0416	0.0050	mg/kg wet	0.05000		83	70-130			
1,2,4-Trimethylbenzene	0.0414	0.0050	mg/kg wet	0.05000		83	70-130			
1,2-Dibromo-3-Chloropropane	0.0427	0.0050	mg/kg wet	0.05000		85	70-130			
1,2-Dibromoethane	0.0447	0.0050	mg/kg wet	0.05000		89	70-130			

CERTIFICATE OF ANALYSIS

Client Name: Tighe & Bond  
Client Project ID: Neponset Dredge

ESS Laboratory Work Order: 22F1147

Quality Control Data

Analyte	Result	MRL	Units	Spike Level	Source Result	%REC	%REC Limits	RPD	RPD Limit	Qualifier
---------	--------	-----	-------	-------------	---------------	------	-------------	-----	-----------	-----------

5035/8260B Volatile Organic Compounds / Low Level

Batch DG20532 - 5035

1,2-Dichlorobenzene	0.0414	0.0050	mg/kg wet	0.05000		83	70-130			
1,2-Dichloroethane	0.0465	0.0050	mg/kg wet	0.05000		93	70-130			
1,2-Dichloropropane	0.0468	0.0050	mg/kg wet	0.05000		94	70-130			
1,3,5-Trimethylbenzene	0.0423	0.0050	mg/kg wet	0.05000		85	70-130			
1,3-Dichlorobenzene	0.0418	0.0050	mg/kg wet	0.05000		84	70-130			
1,3-Dichloropropane	0.0438	0.0050	mg/kg wet	0.05000		88	70-130			
1,4-Dichlorobenzene	0.0421	0.0050	mg/kg wet	0.05000		84	70-130			
1,4-Dioxane	0.773	0.0100	mg/kg wet	1.000		77	70-130			
2,2-Dichloropropane	0.0518	0.0050	mg/kg wet	0.05000		104	70-130			
2-Butanone	0.238	0.0500	mg/kg wet	0.2500		95	70-130			
2-Chlorotoluene	0.0427	0.0050	mg/kg wet	0.05000		85	70-130			
2-Hexanone	0.217	0.0500	mg/kg wet	0.2500		87	70-130			
4-Chlorotoluene	0.0426	0.0050	mg/kg wet	0.05000		85	70-130			
4-Isopropyltoluene	0.0402	0.0050	mg/kg wet	0.05000		80	70-130			
4-Methyl-2-Pentanone	0.215	0.0500	mg/kg wet	0.2500		86	70-130			
Acetone	0.273	0.0500	mg/kg wet	0.2500		109	70-130			
Benzene	0.0473	0.0050	mg/kg wet	0.05000		95	70-130			
Bromobenzene	0.0423	0.0050	mg/kg wet	0.05000		85	70-130			
Bromochloromethane	0.0496	0.0050	mg/kg wet	0.05000		99	70-130			
Bromodichloromethane	0.0512	0.0050	mg/kg wet	0.05000		102	70-130			
Bromoform	0.0451	0.0050	mg/kg wet	0.05000		90	70-130			
Bromomethane	0.0559	0.0100	mg/kg wet	0.05000		112	70-130			
Carbon Disulfide	0.0490	0.0050	mg/kg wet	0.05000		98	70-130			
Carbon Tetrachloride	0.0516	0.0050	mg/kg wet	0.05000		103	70-130			
Chlorobenzene	0.0433	0.0050	mg/kg wet	0.05000		87	70-130			
Chloroethane	0.0498	0.0100	mg/kg wet	0.05000		100	70-130			
Chloroform	0.0483	0.0050	mg/kg wet	0.05000		97	70-130			
Chloromethane	0.0469	0.0100	mg/kg wet	0.05000		94	70-130			
cis-1,2-Dichloroethene	0.0486	0.0050	mg/kg wet	0.05000		97	70-130			
cis-1,3-Dichloropropene	0.0522	0.0017	mg/kg wet	0.05000		104	70-130			
Dibromochloromethane	0.0496	0.0016	mg/kg wet	0.05000		99	70-130			
Dibromomethane	0.0473	0.0050	mg/kg wet	0.05000		95	70-130			
Dichlorodifluoromethane	0.0418	0.0100	mg/kg wet	0.05000		84	70-130			
Diethyl Ether	0.0485	0.0050	mg/kg wet	0.05000		97	70-130			
Di-isopropyl ether	0.0487	0.0050	mg/kg wet	0.05000		97	70-130			
Ethyl tertiary-butyl ether	0.0491	0.0050	mg/kg wet	0.05000		98	70-130			
Ethylbenzene	0.0434	0.0050	mg/kg wet	0.05000		87	70-130			
Hexachlorobutadiene	0.0382	0.0050	mg/kg wet	0.05000		76	70-130			
Isopropylbenzene	0.0430	0.0050	mg/kg wet	0.05000		86	70-130			
Methyl tert-Butyl Ether	0.0472	0.0050	mg/kg wet	0.05000		94	70-130			
Methylene Chloride	0.0514	0.0100	mg/kg wet	0.05000		103	70-130			
Naphthalene	0.0408	0.0050	mg/kg wet	0.05000		82	70-130			
n-Butylbenzene	0.0414	0.0050	mg/kg wet	0.05000		83	70-130			
n-Propylbenzene	0.0425	0.0050	mg/kg wet	0.05000		85	70-130			
sec-Butylbenzene	0.0401	0.0050	mg/kg wet	0.05000		80	70-130			

CERTIFICATE OF ANALYSIS

Client Name: Tighe & Bond  
Client Project ID: Neponset Dredge

ESS Laboratory Work Order: 22F1147

Quality Control Data

Analyte	Result	MRL	Units	Spike Level	Source Result	%REC	%REC Limits	RPD	RPD Limit	Qualifier
---------	--------	-----	-------	-------------	---------------	------	-------------	-----	-----------	-----------

5035/8260B Volatile Organic Compounds / Low Level

Batch DG20532 - 5035

Styrene	0.0441	0.0050	mg/kg wet	0.05000		88	70-130			
tert-Butylbenzene	0.0415	0.0050	mg/kg wet	0.05000		83	70-130			
Tertiary-amyl methyl ether	0.0479	0.0050	mg/kg wet	0.05000		96	70-130			
Tetrachloroethene	0.0400	0.0050	mg/kg wet	0.05000		80	70-130			
Tetrahydrofuran	0.0400	0.0050	mg/kg wet	0.05000		80	70-130			
Toluene	0.0464	0.0050	mg/kg wet	0.05000		93	70-130			
trans-1,2-Dichloroethene	0.0474	0.0050	mg/kg wet	0.05000		95	70-130			
trans-1,3-Dichloropropene	0.0476	0.0016	mg/kg wet	0.05000		95	70-130			
Trichloroethene	0.0448	0.0050	mg/kg wet	0.05000		90	70-130			
Trichlorofluoromethane	0.0463	0.0050	mg/kg wet	0.05000		93	70-130			
Vinyl Chloride	0.0481	0.0100	mg/kg wet	0.05000		96	70-130			
Xylene O	0.0446	0.0050	mg/kg wet	0.05000		89	70-130			
Xylene P,M	0.0899	0.0100	mg/kg wet	0.1000		90	70-130			
Surrogate: 1,2-Dichloroethane-d4	0.0512		mg/kg wet	0.05000		102	70-130			
Surrogate: 4-Bromofluorobenzene	0.0502		mg/kg wet	0.05000		100	70-130			
Surrogate: Dibromofluoromethane	0.0533		mg/kg wet	0.05000		107	70-130			
Surrogate: Toluene-d8	0.0492		mg/kg wet	0.05000		98	70-130			

LCS Dup

1,1,1,2-Tetrachloroethane	0.0507	0.0050	mg/kg wet	0.05000		101	70-130	5	20	
1,1,1-Trichloroethane	0.0491	0.0050	mg/kg wet	0.05000		98	70-130	2	20	
1,1,2,2-Tetrachloroethane	0.0413	0.0015	mg/kg wet	0.05000		83	70-130	3	20	
1,1,2-Trichloroethane	0.0454	0.0050	mg/kg wet	0.05000		91	70-130	1	20	
1,1-Dichloroethane	0.0483	0.0050	mg/kg wet	0.05000		97	70-130	1	20	
1,1-Dichloroethene	0.0510	0.0050	mg/kg wet	0.05000		102	70-130	3	20	
1,1-Dichloropropene	0.0464	0.0050	mg/kg wet	0.05000		93	70-130	0.5	20	
1,2,3-Trichlorobenzene	0.0427	0.0050	mg/kg wet	0.05000		85	70-130	4	20	
1,2,3-Trichloropropane	0.0417	0.0050	mg/kg wet	0.05000		83	70-130	3	20	
1,2,4-Trichlorobenzene	0.0430	0.0050	mg/kg wet	0.05000		86	70-130	3	20	
1,2,4-Trimethylbenzene	0.0424	0.0050	mg/kg wet	0.05000		85	70-130	2	20	
1,2-Dibromo-3-Chloropropane	0.0445	0.0050	mg/kg wet	0.05000		89	70-130	4	20	
1,2-Dibromoethane	0.0469	0.0050	mg/kg wet	0.05000		94	70-130	5	20	
1,2-Dichlorobenzene	0.0425	0.0050	mg/kg wet	0.05000		85	70-130	2	20	
1,2-Dichloroethane	0.0472	0.0050	mg/kg wet	0.05000		94	70-130	1	20	
1,2-Dichloropropane	0.0478	0.0050	mg/kg wet	0.05000		96	70-130	2	20	
1,3,5-Trimethylbenzene	0.0432	0.0050	mg/kg wet	0.05000		86	70-130	2	20	
1,3-Dichlorobenzene	0.0426	0.0050	mg/kg wet	0.05000		85	70-130	2	20	
1,3-Dichloropropane	0.0461	0.0050	mg/kg wet	0.05000		92	70-130	5	20	
1,4-Dichlorobenzene	0.0427	0.0050	mg/kg wet	0.05000		85	70-130	2	20	
1,4-Dioxane	0.793	0.0100	mg/kg wet	1.000		79	70-130	3	20	
2,2-Dichloropropane	0.0521	0.0050	mg/kg wet	0.05000		104	70-130	0.5	20	
2-Butanone	0.241	0.0500	mg/kg wet	0.2500		96	70-130	1	20	
2-Chlorotoluene	0.0435	0.0050	mg/kg wet	0.05000		87	70-130	2	20	
2-Hexanone	0.222	0.0500	mg/kg wet	0.2500		89	70-130	2	20	
4-Chlorotoluene	0.0432	0.0050	mg/kg wet	0.05000		86	70-130	1	20	
4-Isopropyltoluene	0.0411	0.0050	mg/kg wet	0.05000		82	70-130	2	20	

CERTIFICATE OF ANALYSIS

Client Name: Tighe & Bond  
Client Project ID: Neponset Dredge

ESS Laboratory Work Order: 22F1147

Quality Control Data

Analyte	Result	MRL	Units	Spike Level	Source Result	%REC	%REC Limits	RPD	RPD Limit	Qualifier
<b>5035/8260B Volatile Organic Compounds / Low Level</b>										
<b>Batch DG20532 - 5035</b>										
4-Methyl-2-Pentanone	0.215	0.0500	mg/kg wet	0.2500		86	70-130	0.2	20	
Acetone	0.273	0.0500	mg/kg wet	0.2500		109	70-130	0.1	20	
Benzene	0.0480	0.0050	mg/kg wet	0.05000		96	70-130	1	20	
Bromobenzene	0.0428	0.0050	mg/kg wet	0.05000		86	70-130	1	20	
Bromochloromethane	0.0501	0.0050	mg/kg wet	0.05000		100	70-130	0.9	20	
Bromodichloromethane	0.0520	0.0050	mg/kg wet	0.05000		104	70-130	2	20	
Bromoform	0.0471	0.0050	mg/kg wet	0.05000		94	70-130	4	20	
Bromomethane	0.0543	0.0100	mg/kg wet	0.05000		109	70-130	3	20	
Carbon Disulfide	0.0498	0.0050	mg/kg wet	0.05000		100	70-130	2	20	
Carbon Tetrachloride	0.0524	0.0050	mg/kg wet	0.05000		105	70-130	2	20	
Chlorobenzene	0.0447	0.0050	mg/kg wet	0.05000		89	70-130	3	20	
Chloroethane	0.0499	0.0100	mg/kg wet	0.05000		100	70-130	0.2	20	
Chloroform	0.0490	0.0050	mg/kg wet	0.05000		98	70-130	1	20	
Chloromethane	0.0454	0.0100	mg/kg wet	0.05000		91	70-130	3	20	
cis-1,2-Dichloroethene	0.0492	0.0050	mg/kg wet	0.05000		98	70-130	1	20	
cis-1,3-Dichloropropene	0.0533	0.0017	mg/kg wet	0.05000		107	70-130	2	20	
Dibromochloromethane	0.0518	0.0016	mg/kg wet	0.05000		104	70-130	4	20	
Dibromomethane	0.0482	0.0050	mg/kg wet	0.05000		96	70-130	2	20	
Dichlorodifluoromethane	0.0419	0.0100	mg/kg wet	0.05000		84	70-130	0.2	20	
Diethyl Ether	0.0497	0.0050	mg/kg wet	0.05000		99	70-130	2	20	
Di-isopropyl ether	0.0495	0.0050	mg/kg wet	0.05000		99	70-130	2	20	
Ethyl tertiary-butyl ether	0.0502	0.0050	mg/kg wet	0.05000		100	70-130	2	20	
Ethylbenzene	0.0448	0.0050	mg/kg wet	0.05000		90	70-130	3	20	
Hexachlorobutadiene	0.0393	0.0050	mg/kg wet	0.05000		79	70-130	3	20	
Isopropylbenzene	0.0438	0.0050	mg/kg wet	0.05000		88	70-130	2	20	
Methyl tert-Butyl Ether	0.0484	0.0050	mg/kg wet	0.05000		97	70-130	3	20	
Methylene Chloride	0.0523	0.0100	mg/kg wet	0.05000		105	70-130	2	20	
Naphthalene	0.0429	0.0050	mg/kg wet	0.05000		86	70-130	5	20	
n-Butylbenzene	0.0419	0.0050	mg/kg wet	0.05000		84	70-130	1	20	
n-Propylbenzene	0.0432	0.0050	mg/kg wet	0.05000		86	70-130	2	20	
sec-Butylbenzene	0.0408	0.0050	mg/kg wet	0.05000		82	70-130	2	20	
Styrene	0.0455	0.0050	mg/kg wet	0.05000		91	70-130	3	20	
tert-Butylbenzene	0.0424	0.0050	mg/kg wet	0.05000		85	70-130	2	20	
Tertiary-amyl methyl ether	0.0490	0.0050	mg/kg wet	0.05000		98	70-130	2	20	
Tetrachloroethene	0.0411	0.0050	mg/kg wet	0.05000		82	70-130	3	20	
Tetrahydrofuran	0.0418	0.0050	mg/kg wet	0.05000		84	70-130	5	20	
Toluene	0.0467	0.0050	mg/kg wet	0.05000		93	70-130	0.6	20	
trans-1,2-Dichloroethene	0.0486	0.0050	mg/kg wet	0.05000		97	70-130	3	20	
trans-1,3-Dichloropropene	0.0485	0.0016	mg/kg wet	0.05000		97	70-130	2	20	
Trichloroethene	0.0449	0.0050	mg/kg wet	0.05000		90	70-130	0.3	20	
Trichlorofluoromethane	0.0469	0.0050	mg/kg wet	0.05000		94	70-130	1	20	
Vinyl Chloride	0.0476	0.0100	mg/kg wet	0.05000		95	70-130	0.9	20	
Xylene O	0.0460	0.0050	mg/kg wet	0.05000		92	70-130	3	20	
Xylene P,M	0.0926	0.0100	mg/kg wet	0.1000		93	70-130	3	20	
Surrogate: 1,2-Dichloroethane-d4	0.0501		mg/kg wet	0.05000		100	70-130			

CERTIFICATE OF ANALYSIS

Client Name: Tighe & Bond  
Client Project ID: Neponset Dredge

ESS Laboratory Work Order: 22F1147

Quality Control Data

Analyte	Result	MRL	Units	Spike Level	Source Result	%REC	%REC Limits	RPD	RPD Limit	Qualifier
---------	--------	-----	-------	-------------	---------------	------	-------------	-----	-----------	-----------

5035/8260B Volatile Organic Compounds / Low Level

Batch DG20532 - 5035

Surrogate: 4-Bromofluorobenzene	0.0506		mg/kg wet	0.05000		101	70-130			
Surrogate: Dibromofluoromethane	0.0530		mg/kg wet	0.05000		106	70-130			
Surrogate: Toluene-d8	0.0498		mg/kg wet	0.05000		100	70-130			

Batch DG20621 - 5035

Blank										
1,1,1,2-Tetrachloroethane	ND	0.0050	mg/kg wet							
1,1,1-Trichloroethane	ND	0.0050	mg/kg wet							
1,1,2,2-Tetrachloroethane	ND	0.0015	mg/kg wet							
1,1,2-Trichloroethane	ND	0.0050	mg/kg wet							
1,1-Dichloroethane	ND	0.0050	mg/kg wet							
1,1-Dichloroethene	ND	0.0050	mg/kg wet							
1,1-Dichloropropene	ND	0.0050	mg/kg wet							
1,2,3-Trichlorobenzene	ND	0.0050	mg/kg wet							
1,2,3-Trichloropropane	ND	0.0050	mg/kg wet							
1,2,4-Trichlorobenzene	ND	0.0050	mg/kg wet							
1,2,4-Trimethylbenzene	ND	0.0050	mg/kg wet							
1,2-Dibromo-3-Chloropropane	ND	0.0050	mg/kg wet							
1,2-Dibromoethane	ND	0.0050	mg/kg wet							
1,2-Dichlorobenzene	ND	0.0050	mg/kg wet							
1,2-Dichloroethane	ND	0.0050	mg/kg wet							
1,2-Dichloropropane	ND	0.0050	mg/kg wet							
1,3,5-Trimethylbenzene	ND	0.0050	mg/kg wet							
1,3-Dichlorobenzene	ND	0.0050	mg/kg wet							
1,3-Dichloropropane	ND	0.0050	mg/kg wet							
1,4-Dichlorobenzene	ND	0.0050	mg/kg wet							
1,4-Dioxane	ND	0.0100	mg/kg wet							
2,2-Dichloropropane	ND	0.0050	mg/kg wet							
2-Butanone	ND	0.0500	mg/kg wet							
2-Chlorotoluene	ND	0.0050	mg/kg wet							
2-Hexanone	ND	0.0500	mg/kg wet							
4-Chlorotoluene	ND	0.0050	mg/kg wet							
4-Isopropyltoluene	ND	0.0050	mg/kg wet							
4-Methyl-2-Pentanone	ND	0.0500	mg/kg wet							
Acetone	ND	0.0500	mg/kg wet							
Benzene	ND	0.0050	mg/kg wet							
Bromobenzene	ND	0.0050	mg/kg wet							
Bromochloromethane	ND	0.0050	mg/kg wet							
Bromodichloromethane	ND	0.0050	mg/kg wet							
Bromoform	ND	0.0050	mg/kg wet							
Bromomethane	ND	0.0100	mg/kg wet							
Carbon Disulfide	ND	0.0050	mg/kg wet							
Carbon Tetrachloride	ND	0.0050	mg/kg wet							
Chlorobenzene	ND	0.0050	mg/kg wet							
Chloroethane	ND	0.0100	mg/kg wet							



CERTIFICATE OF ANALYSIS

Client Name: Tighe & Bond  
Client Project ID: Neponset Dredge

ESS Laboratory Work Order: 22F1147

Quality Control Data

Analyte	Result	MRL	Units	Spike Level	Source Result	%REC	%REC Limits	RPD	RPD Limit	Qualifier
---------	--------	-----	-------	-------------	---------------	------	-------------	-----	-----------	-----------

5035/8260B Volatile Organic Compounds / Low Level

Batch DG20621 - 5035

Chloroform	ND	0.0050	mg/kg wet							
Chloromethane	ND	0.0100	mg/kg wet							
cis-1,2-Dichloroethene	ND	0.0050	mg/kg wet							
cis-1,3-Dichloropropene	ND	0.0017	mg/kg wet							
Dibromochloromethane	ND	0.0016	mg/kg wet							
Dibromomethane	ND	0.0050	mg/kg wet							
Dichlorodifluoromethane	ND	0.0100	mg/kg wet							
Diethyl Ether	ND	0.0050	mg/kg wet							
Di-isopropyl ether	ND	0.0050	mg/kg wet							
Ethyl tertiary-butyl ether	ND	0.0050	mg/kg wet							
Ethylbenzene	ND	0.0050	mg/kg wet							
Hexachlorobutadiene	ND	0.0050	mg/kg wet							
Isopropylbenzene	ND	0.0050	mg/kg wet							
Methyl tert-Butyl Ether	ND	0.0050	mg/kg wet							
Methylene Chloride	ND	0.0100	mg/kg wet							
Naphthalene	ND	0.0050	mg/kg wet							
n-Butylbenzene	ND	0.0050	mg/kg wet							
n-Propylbenzene	ND	0.0050	mg/kg wet							
sec-Butylbenzene	ND	0.0050	mg/kg wet							
Styrene	ND	0.0050	mg/kg wet							
tert-Butylbenzene	ND	0.0050	mg/kg wet							
Tertiary-amyl methyl ether	ND	0.0050	mg/kg wet							
Tetrachloroethene	ND	0.0050	mg/kg wet							
Tetrahydrofuran	ND	0.0050	mg/kg wet							
Toluene	ND	0.0050	mg/kg wet							
trans-1,2-Dichloroethene	ND	0.0050	mg/kg wet							
trans-1,3-Dichloropropene	ND	0.0016	mg/kg wet							
Trichloroethene	ND	0.0050	mg/kg wet							
Trichlorofluoromethane	ND	0.0050	mg/kg wet							
Vinyl Chloride	ND	0.0100	mg/kg wet							
Xylene O	ND	0.0050	mg/kg wet							
Xylene P,M	ND	0.0100	mg/kg wet							
Surrogate: 1,2-Dichloroethane-d4	0.0540		mg/kg wet	0.05000		108	70-130			
Surrogate: 4-Bromofluorobenzene	0.0468		mg/kg wet	0.05000		94	70-130			
Surrogate: Dibromofluoromethane	0.0504		mg/kg wet	0.05000		101	70-130			
Surrogate: Toluene-d8	0.0493		mg/kg wet	0.05000		99	70-130			

LCS

1,1,1,2-Tetrachloroethane	0.0510	0.0050	mg/kg wet	0.05000		102	70-130			
1,1,1-Trichloroethane	0.0505	0.0050	mg/kg wet	0.05000		101	70-130			
1,1,2,2-Tetrachloroethane	0.0415	0.0015	mg/kg wet	0.05000		83	70-130			
1,1,2-Trichloroethane	0.0439	0.0050	mg/kg wet	0.05000		88	70-130			
1,1-Dichloroethane	0.0476	0.0050	mg/kg wet	0.05000		95	70-130			
1,1-Dichloroethene	0.0554	0.0050	mg/kg wet	0.05000		111	70-130			
1,1-Dichloropropene	0.0485	0.0050	mg/kg wet	0.05000		97	70-130			
1,2,3-Trichlorobenzene	0.0520	0.0050	mg/kg wet	0.05000		104	70-130			

CERTIFICATE OF ANALYSIS

Client Name: Tighe & Bond  
Client Project ID: Neponset Dredge

ESS Laboratory Work Order: 22F1147

Quality Control Data

Analyte	Result	MRL	Units	Spike Level	Source Result	%REC	%REC Limits	RPD	RPD Limit	Qualifier
---------	--------	-----	-------	-------------	---------------	------	-------------	-----	-----------	-----------

5035/8260B Volatile Organic Compounds / Low Level

Batch DG20621 - 5035

1,2,3-Trichloropropane	0.0419	0.0050	mg/kg wet	0.05000		84	70-130			
1,2,4-Trichlorobenzene	0.0486	0.0050	mg/kg wet	0.05000		97	70-130			
1,2,4-Trimethylbenzene	0.0507	0.0050	mg/kg wet	0.05000		101	70-130			
1,2-Dibromo-3-Chloropropane	0.0430	0.0050	mg/kg wet	0.05000		86	70-130			
1,2-Dibromoethane	0.0483	0.0050	mg/kg wet	0.05000		97	70-130			
1,2-Dichlorobenzene	0.0486	0.0050	mg/kg wet	0.05000		97	70-130			
1,2-Dichloroethane	0.0462	0.0050	mg/kg wet	0.05000		92	70-130			
1,2-Dichloropropane	0.0448	0.0050	mg/kg wet	0.05000		90	70-130			
1,3,5-Trimethylbenzene	0.0516	0.0050	mg/kg wet	0.05000		103	70-130			
1,3-Dichlorobenzene	0.0489	0.0050	mg/kg wet	0.05000		98	70-130			
1,3-Dichloropropane	0.0477	0.0050	mg/kg wet	0.05000		95	70-130			
1,4-Dichlorobenzene	0.0491	0.0050	mg/kg wet	0.05000		98	70-130			
1,4-Dioxane	0.764	0.0100	mg/kg wet	1.000		76	70-130			
2,2-Dichloropropane	0.0519	0.0050	mg/kg wet	0.05000		104	70-130			
2-Butanone	0.243	0.0500	mg/kg wet	0.2500		97	70-130			
2-Chlorotoluene	0.0495	0.0050	mg/kg wet	0.05000		99	70-130			
2-Hexanone	0.251	0.0500	mg/kg wet	0.2500		101	70-130			
4-Chlorotoluene	0.0499	0.0050	mg/kg wet	0.05000		100	70-130			
4-Isopropyltoluene	0.0514	0.0050	mg/kg wet	0.05000		103	70-130			
4-Methyl-2-Pentanone	0.201	0.0500	mg/kg wet	0.2500		80	70-130			
Acetone	0.275	0.0500	mg/kg wet	0.2500		110	70-130			
Benzene	0.0474	0.0050	mg/kg wet	0.05000		95	70-130			
Bromobenzene	0.0482	0.0050	mg/kg wet	0.05000		96	70-130			
Bromochloromethane	0.0479	0.0050	mg/kg wet	0.05000		96	70-130			
Bromodichloromethane	0.0501	0.0050	mg/kg wet	0.05000		100	70-130			
Bromoform	0.0419	0.0050	mg/kg wet	0.05000		84	70-130			
Bromomethane	0.0455	0.0100	mg/kg wet	0.05000		91	70-130			
Carbon Disulfide	0.0502	0.0050	mg/kg wet	0.05000		100	70-130			
Carbon Tetrachloride	0.0526	0.0050	mg/kg wet	0.05000		105	70-130			
Chlorobenzene	0.0498	0.0050	mg/kg wet	0.05000		100	70-130			
Chloroethane	0.0527	0.0100	mg/kg wet	0.05000		105	70-130			
Chloroform	0.0489	0.0050	mg/kg wet	0.05000		98	70-130			
Chloromethane	0.0484	0.0100	mg/kg wet	0.05000		97	70-130			
cis-1,2-Dichloroethene	0.0495	0.0050	mg/kg wet	0.05000		99	70-130			
cis-1,3-Dichloropropene	0.0452	0.0017	mg/kg wet	0.05000		90	70-130			
Dibromochloromethane	0.0472	0.0016	mg/kg wet	0.05000		94	70-130			
Dibromomethane	0.0465	0.0050	mg/kg wet	0.05000		93	70-130			
Dichlorodifluoromethane	0.0502	0.0100	mg/kg wet	0.05000		100	70-130			
Diethyl Ether	0.0467	0.0050	mg/kg wet	0.05000		93	70-130			
Di-isopropyl ether	0.0457	0.0050	mg/kg wet	0.05000		91	70-130			
Ethyl tertiary-butyl ether	0.0478	0.0050	mg/kg wet	0.05000		96	70-130			
Ethylbenzene	0.0516	0.0050	mg/kg wet	0.05000		103	70-130			
Hexachlorobutadiene	0.0516	0.0050	mg/kg wet	0.05000		103	70-130			
Isopropylbenzene	0.0525	0.0050	mg/kg wet	0.05000		105	70-130			
Methyl tert-Butyl Ether	0.0475	0.0050	mg/kg wet	0.05000		95	70-130			

CERTIFICATE OF ANALYSIS

Client Name: Tighe & Bond  
Client Project ID: Neponset Dredge

ESS Laboratory Work Order: 22F1147

Quality Control Data

Analyte	Result	MRL	Units	Spike Level	Source Result	%REC	%REC Limits	RPD	RPD Limit	Qualifier
---------	--------	-----	-------	-------------	---------------	------	-------------	-----	-----------	-----------

5035/8260B Volatile Organic Compounds / Low Level

Batch DG20621 - 5035

Methylene Chloride	0.0472	0.0100	mg/kg wet	0.05000		94	70-130			
Naphthalene	0.0432	0.0050	mg/kg wet	0.05000		86	70-130			
n-Butylbenzene	0.0505	0.0050	mg/kg wet	0.05000		101	70-130			
n-Propylbenzene	0.0517	0.0050	mg/kg wet	0.05000		103	70-130			
sec-Butylbenzene	0.0503	0.0050	mg/kg wet	0.05000		101	70-130			
Styrene	0.0475	0.0050	mg/kg wet	0.05000		95	70-130			
tert-Butylbenzene	0.0525	0.0050	mg/kg wet	0.05000		105	70-130			
Tertiary-amyl methyl ether	0.0426	0.0050	mg/kg wet	0.05000		85	70-130			
Tetrachloroethene	0.0494	0.0050	mg/kg wet	0.05000		99	70-130			
Tetrahydrofuran	0.0362	0.0050	mg/kg wet	0.05000		72	70-130			
Toluene	0.0480	0.0050	mg/kg wet	0.05000		96	70-130			
trans-1,2-Dichloroethene	0.0515	0.0050	mg/kg wet	0.05000		103	70-130			
trans-1,3-Dichloropropene	0.0414	0.0016	mg/kg wet	0.05000		83	70-130			
Trichloroethene	0.0475	0.0050	mg/kg wet	0.05000		95	70-130			
Trichlorofluoromethane	0.0523	0.0050	mg/kg wet	0.05000		105	70-130			
Vinyl Chloride	0.0530	0.0100	mg/kg wet	0.05000		106	70-130			
Xylene O	0.0528	0.0050	mg/kg wet	0.05000		106	70-130			
Xylene P,M	0.109	0.0100	mg/kg wet	0.1000		109	70-130			
Surrogate: 1,2-Dichloroethane-d4	0.0476		mg/kg wet	0.05000		95	70-130			
Surrogate: 4-Bromofluorobenzene	0.0491		mg/kg wet	0.05000		98	70-130			
Surrogate: Dibromofluoromethane	0.0480		mg/kg wet	0.05000		96	70-130			
Surrogate: Toluene-d8	0.0491		mg/kg wet	0.05000		98	70-130			

LCS Dup

1,1,1,2-Tetrachloroethane	0.0558	0.0050	mg/kg wet	0.05000		112	70-130	9	20	
1,1,1-Trichloroethane	0.0522	0.0050	mg/kg wet	0.05000		104	70-130	3	20	
1,1,2,2-Tetrachloroethane	0.0437	0.0015	mg/kg wet	0.05000		87	70-130	5	20	
1,1,2-Trichloroethane	0.0474	0.0050	mg/kg wet	0.05000		95	70-130	8	20	
1,1-Dichloroethane	0.0511	0.0050	mg/kg wet	0.05000		102	70-130	7	20	
1,1-Dichloroethene	0.0585	0.0050	mg/kg wet	0.05000		117	70-130	6	20	
1,1-Dichloropropene	0.0498	0.0050	mg/kg wet	0.05000		100	70-130	3	20	
1,2,3-Trichlorobenzene	0.0545	0.0050	mg/kg wet	0.05000		109	70-130	5	20	
1,2,3-Trichloropropane	0.0441	0.0050	mg/kg wet	0.05000		88	70-130	5	20	
1,2,4-Trichlorobenzene	0.0501	0.0050	mg/kg wet	0.05000		100	70-130	3	20	
1,2,4-Trimethylbenzene	0.0525	0.0050	mg/kg wet	0.05000		105	70-130	3	20	
1,2-Dibromo-3-Chloropropane	0.0452	0.0050	mg/kg wet	0.05000		90	70-130	5	20	
1,2-Dibromoethane	0.0538	0.0050	mg/kg wet	0.05000		108	70-130	11	20	
1,2-Dichlorobenzene	0.0511	0.0050	mg/kg wet	0.05000		102	70-130	5	20	
1,2-Dichloroethane	0.0495	0.0050	mg/kg wet	0.05000		99	70-130	7	20	
1,2-Dichloropropane	0.0478	0.0050	mg/kg wet	0.05000		96	70-130	6	20	
1,3,5-Trimethylbenzene	0.0525	0.0050	mg/kg wet	0.05000		105	70-130	2	20	
1,3-Dichlorobenzene	0.0508	0.0050	mg/kg wet	0.05000		102	70-130	4	20	
1,3-Dichloropropane	0.0531	0.0050	mg/kg wet	0.05000		106	70-130	11	20	
1,4-Dichlorobenzene	0.0503	0.0050	mg/kg wet	0.05000		101	70-130	3	20	
1,4-Dioxane	0.850	0.0100	mg/kg wet	1.000		85	70-130	11	20	
2,2-Dichloropropane	0.0535	0.0050	mg/kg wet	0.05000		107	70-130	3	20	

CERTIFICATE OF ANALYSIS

Client Name: Tighe & Bond  
Client Project ID: Neponset Dredge

ESS Laboratory Work Order: 22F1147

Quality Control Data

Analyte	Result	MRL	Units	Spike Level	Source Result	%REC	%REC Limits	RPD	RPD Limit	Qualifier
<b>5035/8260B Volatile Organic Compounds / Low Level</b>										
<b>Batch DG20621 - 5035</b>										
2-Butanone	0.266	0.0500	mg/kg wet	0.2500		106	70-130	9	20	
2-Chlorotoluene	0.0510	0.0050	mg/kg wet	0.05000		102	70-130	3	20	
2-Hexanone	0.287	0.0500	mg/kg wet	0.2500		115	70-130	13	20	
4-Chlorotoluene	0.0515	0.0050	mg/kg wet	0.05000		103	70-130	3	20	
4-Isopropyltoluene	0.0524	0.0050	mg/kg wet	0.05000		105	70-130	2	20	
4-Methyl-2-Pentanone	0.221	0.0500	mg/kg wet	0.2500		88	70-130	10	20	
Acetone	0.311	0.0500	mg/kg wet	0.2500		124	70-130	12	20	
Benzene	0.0501	0.0050	mg/kg wet	0.05000		100	70-130	6	20	
Bromobenzene	0.0509	0.0050	mg/kg wet	0.05000		102	70-130	5	20	
Bromochloromethane	0.0523	0.0050	mg/kg wet	0.05000		105	70-130	9	20	
Bromodichloromethane	0.0539	0.0050	mg/kg wet	0.05000		108	70-130	7	20	
Bromoform	0.0458	0.0050	mg/kg wet	0.05000		92	70-130	9	20	
Bromomethane	0.0463	0.0100	mg/kg wet	0.05000		93	70-130	2	20	
Carbon Disulfide	0.0529	0.0050	mg/kg wet	0.05000		106	70-130	5	20	
Carbon Tetrachloride	0.0544	0.0050	mg/kg wet	0.05000		109	70-130	3	20	
Chlorobenzene	0.0539	0.0050	mg/kg wet	0.05000		108	70-130	8	20	
Chloroethane	0.0560	0.0100	mg/kg wet	0.05000		112	70-130	6	20	
Chloroform	0.0527	0.0050	mg/kg wet	0.05000		105	70-130	7	20	
Chloromethane	0.0501	0.0100	mg/kg wet	0.05000		100	70-130	3	20	
cis-1,2-Dichloroethene	0.0533	0.0050	mg/kg wet	0.05000		107	70-130	7	20	
cis-1,3-Dichloropropene	0.0488	0.0017	mg/kg wet	0.05000		98	70-130	8	20	
Dibromochloromethane	0.0528	0.0016	mg/kg wet	0.05000		106	70-130	11	20	
Dibromomethane	0.0509	0.0050	mg/kg wet	0.05000		102	70-130	9	20	
Dichlorodifluoromethane	0.0509	0.0100	mg/kg wet	0.05000		102	70-130	1	20	
Diethyl Ether	0.0525	0.0050	mg/kg wet	0.05000		105	70-130	12	20	
Di-isopropyl ether	0.0500	0.0050	mg/kg wet	0.05000		100	70-130	9	20	
Ethyl tertiary-butyl ether	0.0525	0.0050	mg/kg wet	0.05000		105	70-130	10	20	
Ethylbenzene	0.0560	0.0050	mg/kg wet	0.05000		112	70-130	8	20	
Hexachlorobutadiene	0.0525	0.0050	mg/kg wet	0.05000		105	70-130	2	20	
Isopropylbenzene	0.0539	0.0050	mg/kg wet	0.05000		108	70-130	3	20	
Methyl tert-Butyl Ether	0.0529	0.0050	mg/kg wet	0.05000		106	70-130	11	20	
Methylene Chloride	0.0509	0.0100	mg/kg wet	0.05000		102	70-130	8	20	
Naphthalene	0.0465	0.0050	mg/kg wet	0.05000		93	70-130	8	20	
n-Butylbenzene	0.0510	0.0050	mg/kg wet	0.05000		102	70-130	1	20	
n-Propylbenzene	0.0525	0.0050	mg/kg wet	0.05000		105	70-130	2	20	
sec-Butylbenzene	0.0511	0.0050	mg/kg wet	0.05000		102	70-130	2	20	
Styrene	0.0517	0.0050	mg/kg wet	0.05000		103	70-130	8	20	
tert-Butylbenzene	0.0542	0.0050	mg/kg wet	0.05000		108	70-130	3	20	
Tertiary-amyl methyl ether	0.0472	0.0050	mg/kg wet	0.05000		94	70-130	10	20	
Tetrachloroethene	0.0590	0.0050	mg/kg wet	0.05000		118	70-130	18	20	
Tetrahydrofuran	0.0412	0.0050	mg/kg wet	0.05000		82	70-130	13	20	
Toluene	0.0504	0.0050	mg/kg wet	0.05000		101	70-130	5	20	
trans-1,2-Dichloroethene	0.0548	0.0050	mg/kg wet	0.05000		110	70-130	6	20	
trans-1,3-Dichloropropene	0.0449	0.0016	mg/kg wet	0.05000		90	70-130	8	20	
Trichloroethene	0.0508	0.0050	mg/kg wet	0.05000		102	70-130	7	20	

CERTIFICATE OF ANALYSIS

Client Name: Tighe & Bond  
Client Project ID: Neponset Dredge

ESS Laboratory Work Order: 22F1147

Quality Control Data

Analyte	Result	MRL	Units	Spike Level	Source Result	%REC	%REC Limits	RPD	RPD Limit	Qualifier
---------	--------	-----	-------	-------------	---------------	------	-------------	-----	-----------	-----------

5035/8260B Volatile Organic Compounds / Low Level

Batch DG20621 - 5035

Trichlorofluoromethane	0.0538	0.0050	mg/kg wet	0.05000		108	70-130	3	20	
Vinyl Chloride	0.0543	0.0100	mg/kg wet	0.05000		109	70-130	3	20	
Xylene O	0.0574	0.0050	mg/kg wet	0.05000		115	70-130	8	20	
Xylene P,M	0.118	0.0100	mg/kg wet	0.1000		118	70-130	8	20	
Surrogate: 1,2-Dichloroethane-d4	0.0473		mg/kg wet	0.05000		95	70-130			
Surrogate: 4-Bromofluorobenzene	0.0510		mg/kg wet	0.05000		102	70-130			
Surrogate: Dibromofluoromethane	0.0487		mg/kg wet	0.05000		97	70-130			
Surrogate: Toluene-d8	0.0507		mg/kg wet	0.05000		101	70-130			

8082 Polychlorinated Biphenyls (PCB) / Congeners

Batch DG20701 - 3540C

Blank										
BZ#101	ND	0.00027	mg/kg wet							
BZ#101 [2C]	ND	0.00027	mg/kg wet							
BZ#105	ND	0.00027	mg/kg wet							
BZ#105 [2C]	ND	0.00027	mg/kg wet							
BZ#118	ND	0.00027	mg/kg wet							
BZ#118 [2C]	ND	0.00027	mg/kg wet							
BZ#128	ND	0.00027	mg/kg wet							
BZ#128 [2C]	ND	0.00027	mg/kg wet							
BZ#138	ND	0.00027	mg/kg wet							
BZ#138 [2C]	ND	0.00027	mg/kg wet							
BZ#153	ND	0.00027	mg/kg wet							
BZ#153 [2C]	ND	0.00027	mg/kg wet							
BZ#170	ND	0.00027	mg/kg wet							
BZ#170 [2C]	ND	0.00027	mg/kg wet							
BZ#18	ND	0.00027	mg/kg wet							
BZ#18 [2C]	ND	0.00027	mg/kg wet							
BZ#180	ND	0.00027	mg/kg wet							
BZ#180 [2C]	ND	0.00027	mg/kg wet							
BZ#187	ND	0.00027	mg/kg wet							
BZ#187 [2C]	ND	0.00027	mg/kg wet							
BZ#195	ND	0.00027	mg/kg wet							
BZ#195 [2C]	ND	0.00027	mg/kg wet							
BZ#206	ND	0.00027	mg/kg wet							
BZ#206 [2C]	ND	0.00027	mg/kg wet							
BZ#209	ND	0.00027	mg/kg wet							
BZ#209 [2C]	ND	0.00027	mg/kg wet							
BZ#28	ND	0.00027	mg/kg wet							
BZ#28 [2C]	ND	0.00027	mg/kg wet							
BZ#44	ND	0.00027	mg/kg wet							
BZ#44 [2C]	ND	0.00027	mg/kg wet							
BZ#52	ND	0.00027	mg/kg wet							
BZ#52 [2C]	ND	0.00027	mg/kg wet							
BZ#66	ND	0.00027	mg/kg wet							



CERTIFICATE OF ANALYSIS

Client Name: Tighe & Bond  
Client Project ID: Neponset Dredge

ESS Laboratory Work Order: 22F1147

Quality Control Data

Analyte	Result	MRL	Units	Spike Level	Source Result	%REC	%REC Limits	RPD	RPD Limit	Qualifier
---------	--------	-----	-------	-------------	---------------	------	-------------	-----	-----------	-----------

8082 Polychlorinated Biphenyls (PCB) / Congeners

Batch DG20701 - 3540C

BZ#66 [2C]	ND	0.00027	mg/kg wet							
BZ#8	ND	0.00027	mg/kg wet							
BZ#8 [2C]	ND	0.00027	mg/kg wet							

Surrogate: Tetrachloro-m-xylene	0.00256		mg/kg wet	0.003333		77	30-150			
Surrogate: Tetrachloro-m-xylene [2C]	0.00280		mg/kg wet	0.003333		84	30-150			

LCS

BZ#101	0.00272	0.00027	mg/kg wet	0.003333		82	40-140			
BZ#101 [2C]	0.00295	0.00027	mg/kg wet	0.003333		89	40-140			
BZ#105	0.00305	0.00027	mg/kg wet	0.003333		92	40-140			
BZ#105 [2C]	0.00337	0.00027	mg/kg wet	0.003333		101	40-140			
BZ#118	0.00308	0.00027	mg/kg wet	0.003333		92	40-140			
BZ#118 [2C]	0.00316	0.00027	mg/kg wet	0.003333		95	40-140			
BZ#128	0.00282	0.00027	mg/kg wet	0.003333		85	40-140			
BZ#128 [2C]	0.00316	0.00027	mg/kg wet	0.003333		95	40-140			
BZ#138	0.00295	0.00027	mg/kg wet	0.003333		89	40-140			
BZ#138 [2C]	0.00308	0.00027	mg/kg wet	0.003333		92	40-140			
BZ#153	0.00280	0.00027	mg/kg wet	0.003333		84	40-140			
BZ#153 [2C]	0.00295	0.00027	mg/kg wet	0.003333		88	40-140			
BZ#170	0.00283	0.00027	mg/kg wet	0.003333		85	40-140			
BZ#170 [2C]	0.00300	0.00027	mg/kg wet	0.003333		90	40-140			
BZ#18	0.00272	0.00027	mg/kg wet	0.003333		81	40-140			
BZ#18 [2C]	0.00293	0.00027	mg/kg wet	0.003333		88	40-140			
BZ#180	0.00288	0.00027	mg/kg wet	0.003333		86	40-140			
BZ#180 [2C]	0.00307	0.00027	mg/kg wet	0.003333		92	40-140			
BZ#187	0.00282	0.00027	mg/kg wet	0.003333		85	40-140			
BZ#187 [2C]	0.00301	0.00027	mg/kg wet	0.003333		90	40-140			
BZ#195	0.00279	0.00027	mg/kg wet	0.003333		84	40-140			
BZ#195 [2C]	0.00297	0.00027	mg/kg wet	0.003333		89	40-140			
BZ#206	0.00284	0.00027	mg/kg wet	0.003333		85	40-140			
BZ#206 [2C]	0.00301	0.00027	mg/kg wet	0.003333		90	40-140			
BZ#209	0.00275	0.00027	mg/kg wet	0.003333		83	40-140			
BZ#209 [2C]	0.00293	0.00027	mg/kg wet	0.003333		88	40-140			
BZ#28	0.00283	0.00027	mg/kg wet	0.003333		85	40-140			
BZ#28 [2C]	0.00310	0.00027	mg/kg wet	0.003333		93	40-140			
BZ#44	0.00283	0.00027	mg/kg wet	0.003333		85	40-140			
BZ#44 [2C]	0.00296	0.00027	mg/kg wet	0.003333		89	40-140			
BZ#52	0.00283	0.00027	mg/kg wet	0.003333		85	40-140			
BZ#52 [2C]	0.00297	0.00027	mg/kg wet	0.003333		89	40-140			
BZ#66	0.00304	0.00027	mg/kg wet	0.003333		91	40-140			
BZ#66 [2C]	0.00318	0.00027	mg/kg wet	0.003333		95	40-140			
BZ#8	0.00284	0.00027	mg/kg wet	0.003333		85	40-140			
BZ#8 [2C]	0.00291	0.00027	mg/kg wet	0.003333		87	40-140			

Surrogate: Tetrachloro-m-xylene	0.00281		mg/kg wet	0.003333		84	30-150			
Surrogate: Tetrachloro-m-xylene [2C]	0.00300		mg/kg wet	0.003333		90	30-150			

CERTIFICATE OF ANALYSIS

Client Name: Tighe & Bond  
Client Project ID: Neponset Dredge

ESS Laboratory Work Order: 22F1147

Quality Control Data

Analyte	Result	MRL	Units	Spike Level	Source Result	%REC	%REC Limits	RPD	RPD Limit	Qualifier
---------	--------	-----	-------	-------------	---------------	------	-------------	-----	-----------	-----------

8082 Polychlorinated Biphenyls (PCB) / Congeners

Batch DG20701 - 3540C

LCS Dup

BZ#101	0.00283	0.00027	mg/kg wet	0.003333		85	40-140	4	30	
BZ#101 [2C]	0.00308	0.00027	mg/kg wet	0.003333		93	40-140	4	30	
BZ#105	0.00329	0.00027	mg/kg wet	0.003333		99	40-140	8	30	
BZ#105 [2C]	0.00359	0.00027	mg/kg wet	0.003333		108	40-140	6	30	
BZ#118	0.00328	0.00027	mg/kg wet	0.003333		99	40-140	6	30	
BZ#118 [2C]	0.00333	0.00027	mg/kg wet	0.003333		100	40-140	5	30	
BZ#128	0.00285	0.00027	mg/kg wet	0.003333		85	40-140	1	30	
BZ#128 [2C]	0.00328	0.00027	mg/kg wet	0.003333		98	40-140	4	30	
BZ#138	0.00313	0.00027	mg/kg wet	0.003333		94	40-140	6	30	
BZ#138 [2C]	0.00323	0.00027	mg/kg wet	0.003333		97	40-140	5	30	
BZ#153	0.00300	0.00027	mg/kg wet	0.003333		90	40-140	7	30	
BZ#153 [2C]	0.00312	0.00027	mg/kg wet	0.003333		94	40-140	6	30	
BZ#170	0.00299	0.00027	mg/kg wet	0.003333		90	40-140	5	30	
BZ#170 [2C]	0.00318	0.00027	mg/kg wet	0.003333		95	40-140	6	30	
BZ#18	0.00286	0.00027	mg/kg wet	0.003333		86	40-140	5	30	
BZ#18 [2C]	0.00307	0.00027	mg/kg wet	0.003333		92	40-140	5	30	
BZ#180	0.00300	0.00027	mg/kg wet	0.003333		90	40-140	4	30	
BZ#180 [2C]	0.00323	0.00027	mg/kg wet	0.003333		97	40-140	5	30	
BZ#187	0.00296	0.00027	mg/kg wet	0.003333		89	40-140	5	30	
BZ#187 [2C]	0.00315	0.00027	mg/kg wet	0.003333		95	40-140	5	30	
BZ#195	0.00292	0.00027	mg/kg wet	0.003333		88	40-140	5	30	
BZ#195 [2C]	0.00318	0.00027	mg/kg wet	0.003333		95	40-140	7	30	
BZ#206	0.00298	0.00027	mg/kg wet	0.003333		89	40-140	5	30	
BZ#206 [2C]	0.00321	0.00027	mg/kg wet	0.003333		96	40-140	6	30	
BZ#209	0.00290	0.00027	mg/kg wet	0.003333		87	40-140	5	30	
BZ#209 [2C]	0.00308	0.00027	mg/kg wet	0.003333		93	40-140	5	30	
BZ#28	0.00296	0.00027	mg/kg wet	0.003333		89	40-140	4	30	
BZ#28 [2C]	0.00327	0.00027	mg/kg wet	0.003333		98	40-140	5	30	
BZ#44	0.00304	0.00027	mg/kg wet	0.003333		91	40-140	7	30	
BZ#44 [2C]	0.00309	0.00027	mg/kg wet	0.003333		93	40-140	4	30	
BZ#52	0.00297	0.00027	mg/kg wet	0.003333		89	40-140	5	30	
BZ#52 [2C]	0.00308	0.00027	mg/kg wet	0.003333		93	40-140	4	30	
BZ#66	0.00320	0.00027	mg/kg wet	0.003333		96	40-140	5	30	
BZ#66 [2C]	0.00334	0.00027	mg/kg wet	0.003333		100	40-140	5	30	
BZ#8	0.00270	0.00027	mg/kg wet	0.003333		81	40-140	5	30	
BZ#8 [2C]	0.00311	0.00027	mg/kg wet	0.003333		93	40-140	7	30	

Surrogate: Tetrachloro-m-xylene	0.00279		mg/kg wet	0.003333		84	30-150			
Surrogate: Tetrachloro-m-xylene [2C]	0.00308		mg/kg wet	0.003333		92	30-150			

Classical Chemistry

Batch DG20846 - General Preparation

Blank										
Total Organic Carbon (1)	ND	100	mg/kg							

CERTIFICATE OF ANALYSIS

Client Name: Tighe & Bond  
Client Project ID: Neponset Dredge

ESS Laboratory Work Order: 22F1147

Quality Control Data

Analyte	Result	MRL	Units	Spike Level	Source Result	%REC	%REC Limits	RPD	RPD Limit	Qualifier
---------	--------	-----	-------	-------------	---------------	------	-------------	-----	-----------	-----------

Classical Chemistry

Batch DG20846 - General Preparation

Total Organic Carbon (2)	ND	100	mg/kg							
--------------------------	----	-----	-------	--	--	--	--	--	--	--

LCS

Total Organic Carbon (1)	9210	100	mg/kg	10000		92	80-120			
Total Organic Carbon (2)	9370	100	mg/kg	10000		94	80-120			

LCS Dup

Total Organic Carbon (1)	9320	100	mg/kg	10000		93	80-120	1	25	
Total Organic Carbon (2)	9540	100	mg/kg	10000		95	80-120	2	25	

Batch DG21146 - General Preparation

Blank

Hexavalent Chromium	ND	0.7	mg/kg wet							
---------------------	----	-----	-----------	--	--	--	--	--	--	--

LCS

Hexavalent Chromium	33.1	0.7	mg/kg wet	33.32		99	80-120			
---------------------	------	-----	-----------	-------	--	----	--------	--	--	--

LCS Dup

Hexavalent Chromium	32.7	0.7	mg/kg wet	33.32		98	80-120	1	20	
---------------------	------	-----	-----------	-------	--	----	--------	---	----	--

Reference

Hexavalent Chromium	275	7.7	mg/kg wet	384.3		72	62-138			
---------------------	-----	-----	-----------	-------	--	----	--------	--	--	--

MADEP-EPH Extractable Petroleum Hydrocarbons

Batch DF23021 - 3546

Blank

C19-C36 Aliphatics1	ND	15.0	mg/kg wet							
C9-C18 Aliphatics1	ND	15.0	mg/kg wet							

Surrogate: 1-Chlorooctadecane	1.74		mg/kg wet	2.000		87	40-140			
-------------------------------	------	--	-----------	-------	--	----	--------	--	--	--

Blank

Surrogate: 2-Bromonaphthalene	1.69		mg/kg wet	2.000		85	40-140			
Surrogate: 2-Fluorobiphenyl	1.55		mg/kg wet	2.000		78	40-140			
Surrogate: O-Terphenyl	1.48		mg/kg wet	2.000		74	40-140			

Blank

2-Methylnaphthalene	ND	0.008	mg/kg wet							
Acenaphthene	ND	0.008	mg/kg wet							
Acenaphthylene	ND	0.008	mg/kg wet							
Anthracene	ND	0.008	mg/kg wet							
Benzo(a)anthracene	ND	0.008	mg/kg wet							
Benzo(a)pyrene	ND	0.008	mg/kg wet							
Benzo(b)fluoranthene	ND	0.008	mg/kg wet							
Benzo(g,h,i)perylene	ND	0.008	mg/kg wet							
Benzo(k)fluoranthene	ND	0.008	mg/kg wet							
Chrysene	ND	0.008	mg/kg wet							
Dibenzo(a,h)Anthracene	ND	0.008	mg/kg wet							
Fluoranthene	ND	0.008	mg/kg wet							
Fluorene	ND	0.008	mg/kg wet							

CERTIFICATE OF ANALYSIS

Client Name: Tighe & Bond  
Client Project ID: Neponset Dredge

ESS Laboratory Work Order: 22F1147

Quality Control Data

Analyte	Result	MRL	Units	Spike Level	Source Result	%REC	%REC Limits	RPD	RPD Limit	Qualifier
<b>MADEP-EPH Extractable Petroleum Hydrocarbons</b>										
<b>Batch DF23021 - 3546</b>										
Indeno(1,2,3-cd)Pyrene	ND	0.008	mg/kg wet							
Naphthalene	ND	0.008	mg/kg wet							
Phenanthrene	ND	0.008	mg/kg wet							
Pyrene	ND	0.008	mg/kg wet							
<b>LCS</b>										
C19-C36 Aliphatics1	16.4	15.0	mg/kg wet	16.00		102	40-140			
C9-C18 Aliphatics1	7.9	15.0	mg/kg wet	12.00		66	40-140			
<i>Surrogate: 1-Chlorooctadecane</i>	<i>1.62</i>		mg/kg wet	<i>2.000</i>		<i>81</i>	<i>40-140</i>			
<b>LCS</b>										
<i>Surrogate: 2-Bromonaphthalene</i>	<i>1.76</i>		mg/kg wet	<i>2.000</i>		<i>88</i>	<i>40-140</i>			
<i>Surrogate: 2-Fluorobiphenyl</i>	<i>1.61</i>		mg/kg wet	<i>2.000</i>		<i>80</i>	<i>40-140</i>			
<i>Surrogate: O-Terphenyl</i>	<i>1.57</i>		mg/kg wet	<i>2.000</i>		<i>79</i>	<i>40-140</i>			
<b>LCS</b>										
2-Methylnaphthalene Breakthrough	0.0		%				0-5			
Naphthalene Breakthrough	0.0		%				0-5			
<b>LCS</b>										
2-Methylnaphthalene	1.18	0.040	mg/kg wet	2.000		59	40-140			
Acenaphthene	1.24	0.040	mg/kg wet	2.000		62	40-140			
Acenaphthylene	1.20	0.040	mg/kg wet	2.000		60	40-140			
Anthracene	1.37	0.040	mg/kg wet	2.000		68	40-140			
Benzo(a)anthracene	1.39	0.040	mg/kg wet	2.000		70	40-140			
Benzo(a)pyrene	1.34	0.040	mg/kg wet	2.000		67	40-140			
Benzo(b)fluoranthene	1.31	0.040	mg/kg wet	2.000		66	40-140			
Benzo(g,h,i)perylene	1.24	0.040	mg/kg wet	2.000		62	40-140			
Benzo(k)fluoranthene	1.39	0.040	mg/kg wet	2.000		70	40-140			
Chrysene	1.43	0.040	mg/kg wet	2.000		72	40-140			
Dibenzo(a,h)Anthracene	1.33	0.040	mg/kg wet	2.000		67	40-140			
Fluoranthene	1.32	0.040	mg/kg wet	2.000		66	40-140			
Fluorene	1.22	0.040	mg/kg wet	2.000		61	40-140			
Indeno(1,2,3-cd)Pyrene	1.38	0.040	mg/kg wet	2.000		69	40-140			
Naphthalene	1.09	0.040	mg/kg wet	2.000		54	40-140			
Phenanthrene	1.26	0.040	mg/kg wet	2.000		63	40-140			
Pyrene	1.25	0.040	mg/kg wet	2.000		62	40-140			
<b>LCS Dup</b>										
C19-C36 Aliphatics1	15.3	15.0	mg/kg wet	16.00		96	40-140	7	25	
C9-C18 Aliphatics1	7.3	15.0	mg/kg wet	12.00		61	40-140	7	25	
<i>Surrogate: 1-Chlorooctadecane</i>	<i>1.46</i>		mg/kg wet	<i>2.000</i>		<i>73</i>	<i>40-140</i>			
<b>LCS Dup</b>										
<i>Surrogate: 2-Bromonaphthalene</i>	<i>1.74</i>		mg/kg wet	<i>2.000</i>		<i>87</i>	<i>40-140</i>			
<i>Surrogate: 2-Fluorobiphenyl</i>	<i>1.59</i>		mg/kg wet	<i>2.000</i>		<i>80</i>	<i>40-140</i>			
<i>Surrogate: O-Terphenyl</i>	<i>1.54</i>		mg/kg wet	<i>2.000</i>		<i>77</i>	<i>40-140</i>			

CERTIFICATE OF ANALYSIS

Client Name: Tighe & Bond  
Client Project ID: Neponset Dredge

ESS Laboratory Work Order: 22F1147

Quality Control Data

Analyte	Result	MRL	Units	Spike Level	Source Result	%REC	%REC Limits	RPD	RPD Limit	Qualifier
---------	--------	-----	-------	-------------	---------------	------	-------------	-----	-----------	-----------

MADEP-EPH Extractable Petroleum Hydrocarbons

Batch DF23021 - 3546

LCS Dup

2-Methylnaphthalene Breakthrough	0.0		%				0-5		200	
Naphthalene Breakthrough	0.0		%				0-5		200	

LCS Dup

2-Methylnaphthalene	1.24	0.040	mg/kg wet	2.000		62	40-140	5	30	
Acenaphthene	1.29	0.040	mg/kg wet	2.000		64	40-140	4	30	
Acenaphthylene	1.32	0.040	mg/kg wet	2.000		66	40-140	10	30	
Anthracene	1.40	0.040	mg/kg wet	2.000		70	40-140	3	30	
Benzo(a)anthracene	1.39	0.040	mg/kg wet	2.000		69	40-140	0.1	30	
Benzo(a)pyrene	1.36	0.040	mg/kg wet	2.000		68	40-140	1	30	
Benzo(b)fluoranthene	1.35	0.040	mg/kg wet	2.000		67	40-140	3	30	
Benzo(g,h,i)perylene	1.25	0.040	mg/kg wet	2.000		62	40-140	0.6	30	
Benzo(k)fluoranthene	1.38	0.040	mg/kg wet	2.000		69	40-140	0.9	30	
Chrysene	1.46	0.040	mg/kg wet	2.000		73	40-140	2	30	
Dibenzo(a,h)Anthracene	1.33	0.040	mg/kg wet	2.000		67	40-140	0	30	
Fluoranthene	1.37	0.040	mg/kg wet	2.000		68	40-140	3	30	
Fluorene	1.34	0.040	mg/kg wet	2.000		67	40-140	10	30	
Indeno(1,2,3-cd)Pyrene	1.39	0.040	mg/kg wet	2.000		69	40-140	0.7	30	
Naphthalene	1.16	0.040	mg/kg wet	2.000		58	40-140	6	30	
Phenanthrene	1.28	0.040	mg/kg wet	2.000		64	40-140	2	30	
Pyrene	1.48	0.040	mg/kg wet	2.000		74	40-140	17	30	

Batch DG20126 - 3546

Blank

C19-C36 Aliphatics1	ND	15.0	mg/kg wet							
C9-C18 Aliphatics1	ND	15.0	mg/kg wet							

Surrogate: 1-Chlorooctadecane

1.93 mg/kg wet 2.000 97 40-140

Blank

C11-C22 Unadjusted Aromatics1	ND	15.0	mg/kg wet							
-------------------------------	----	------	-----------	--	--	--	--	--	--	--

Surrogate: 2-Bromonaphthalene

1.70 mg/kg wet 2.000 85 40-140

Surrogate: 2-Fluorobiphenyl

1.66 mg/kg wet 2.000 83 40-140

Surrogate: O-Terphenyl

1.63 mg/kg wet 2.000 82 40-140

Blank

2-Methylnaphthalene	ND	0.008	mg/kg wet							
Acenaphthene	ND	0.008	mg/kg wet							
Acenaphthylene	ND	0.008	mg/kg wet							
Anthracene	ND	0.008	mg/kg wet							
Benzo(a)anthracene	ND	0.008	mg/kg wet							
Benzo(a)pyrene	ND	0.008	mg/kg wet							
Benzo(b)fluoranthene	ND	0.008	mg/kg wet							
Benzo(g,h,i)perylene	ND	0.008	mg/kg wet							
Benzo(k)fluoranthene	ND	0.008	mg/kg wet							
Chrysene	ND	0.008	mg/kg wet							
Dibenzo(a,h)Anthracene	ND	0.008	mg/kg wet							



CERTIFICATE OF ANALYSIS

Client Name: Tighe & Bond  
Client Project ID: Neponset Dredge

ESS Laboratory Work Order: 22F1147

Quality Control Data

Analyte	Result	MRL	Units	Spike Level	Source Result	%REC	%REC Limits	RPD	RPD Limit	Qualifier
<b>MADEP-EPH Extractable Petroleum Hydrocarbons</b>										
<b>Batch DG20126 - 3546</b>										
Fluoranthene	ND	0.008	mg/kg wet							
Fluorene	ND	0.008	mg/kg wet							
Indeno(1,2,3-cd)Pyrene	ND	0.008	mg/kg wet							
Naphthalene	0.012	0.008	mg/kg wet							
Phenanthrene	ND	0.008	mg/kg wet							
Pyrene	ND	0.008	mg/kg wet							
<b>LCS</b>										
C19-C36 Aliphatics1	15.2	15.0	mg/kg wet	16.00		95	40-140			
C9-C18 Aliphatics1	7.7	15.0	mg/kg wet	12.00		64	40-140			
<i>Surrogate: 1-Chlorooctadecane</i>	<i>1.73</i>		mg/kg wet	<i>2.000</i>		<i>86</i>	<i>40-140</i>			
<b>LCS</b>										
C11-C22 Unadjusted Aromatics1	27.5	15.0	mg/kg wet	34.00		81	40-140			
<i>Surrogate: 2-Bromonaphthalene</i>	<i>1.80</i>		mg/kg wet	<i>2.000</i>		<i>90</i>	<i>40-140</i>			
<i>Surrogate: 2-Fluorobiphenyl</i>	<i>1.81</i>		mg/kg wet	<i>2.000</i>		<i>91</i>	<i>40-140</i>			
<i>Surrogate: O-Terphenyl</i>	<i>1.66</i>		mg/kg wet	<i>2.000</i>		<i>83</i>	<i>40-140</i>			
<b>LCS</b>										
2-Methylnaphthalene Breakthrough	0.0		%				0-5			
Naphthalene Breakthrough	0.0		%				0-5			
<b>LCS</b>										
2-Methylnaphthalene	1.37	0.040	mg/kg wet	2.000		69	40-140			
Acenaphthene	1.32	0.040	mg/kg wet	2.000		66	40-140			
Acenaphthylene	1.35	0.040	mg/kg wet	2.000		68	40-140			
Anthracene	1.42	0.040	mg/kg wet	2.000		71	40-140			
Benzo(a)anthracene	1.45	0.040	mg/kg wet	2.000		73	40-140			
Benzo(a)pyrene	1.43	0.040	mg/kg wet	2.000		72	40-140			
Benzo(b)fluoranthene	1.48	0.040	mg/kg wet	2.000		74	40-140			
Benzo(g,h,i)perylene	1.31	0.040	mg/kg wet	2.000		65	40-140			
Benzo(k)fluoranthene	1.41	0.040	mg/kg wet	2.000		71	40-140			
Chrysene	1.51	0.040	mg/kg wet	2.000		76	40-140			
Dibenzo(a,h)Anthracene	1.35	0.040	mg/kg wet	2.000		67	40-140			
Fluoranthene	1.47	0.040	mg/kg wet	2.000		74	40-140			
Fluorene	1.42	0.040	mg/kg wet	2.000		71	40-140			
Indeno(1,2,3-cd)Pyrene	1.42	0.040	mg/kg wet	2.000		71	40-140			
Naphthalene	1.19	0.040	mg/kg wet	2.000		59	40-140			
Phenanthrene	1.36	0.040	mg/kg wet	2.000		68	40-140			
Pyrene	1.52	0.040	mg/kg wet	2.000		76	40-140			
<b>LCS Dup</b>										
C19-C36 Aliphatics1	14.6	15.0	mg/kg wet	16.00		91	40-140	4	25	
C9-C18 Aliphatics1	7.5	15.0	mg/kg wet	12.00		63	40-140	2	25	
<i>Surrogate: 1-Chlorooctadecane</i>	<i>1.65</i>		mg/kg wet	<i>2.000</i>		<i>82</i>	<i>40-140</i>			
<b>LCS Dup</b>										
C11-C22 Unadjusted Aromatics1	25.7	15.0	mg/kg wet	34.00		76	40-140	7	25	

CERTIFICATE OF ANALYSIS

Client Name: Tighe & Bond  
Client Project ID: Neponset Dredge

ESS Laboratory Work Order: 22F1147

Quality Control Data

Analyte	Result	MRL	Units	Spike Level	Source Result	%REC	%REC Limits	RPD	RPD Limit	Qualifier
---------	--------	-----	-------	-------------	---------------	------	-------------	-----	-----------	-----------

MADEP-EPH Extractable Petroleum Hydrocarbons

Batch DG20126 - 3546

Surrogate: 2-Bromonaphthalene	1.70		mg/kg wet	2.000		85	40-140			
Surrogate: 2-Fluorobiphenyl	1.72		mg/kg wet	2.000		86	40-140			
Surrogate: O-Terphenyl	1.50		mg/kg wet	2.000		75	40-140			

LCS Dup

2-Methylnaphthalene Breakthrough	0.0		%				0-5		200	
Naphthalene Breakthrough	0.0		%				0-5		200	

LCS Dup

2-Methylnaphthalene	1.20	0.040	mg/kg wet	2.000		60	40-140	13	30	
Acenaphthene	1.22	0.040	mg/kg wet	2.000		61	40-140	8	30	
Acenaphthylene	1.28	0.040	mg/kg wet	2.000		64	40-140	5	30	
Anthracene	1.38	0.040	mg/kg wet	2.000		69	40-140	3	30	
Benzo(a)anthracene	1.35	0.040	mg/kg wet	2.000		67	40-140	8	30	
Benzo(a)pyrene	1.33	0.040	mg/kg wet	2.000		67	40-140	7	30	
Benzo(b)fluoranthene	1.40	0.040	mg/kg wet	2.000		70	40-140	6	30	
Benzo(g,h,i)perylene	1.23	0.040	mg/kg wet	2.000		61	40-140	6	30	
Benzo(k)fluoranthene	1.31	0.040	mg/kg wet	2.000		66	40-140	7	30	
Chrysene	1.42	0.040	mg/kg wet	2.000		71	40-140	6	30	
Dibenzo(a,h)Anthracene	1.26	0.040	mg/kg wet	2.000		63	40-140	7	30	
Fluoranthene	1.43	0.040	mg/kg wet	2.000		71	40-140	3	30	
Fluorene	1.20	0.040	mg/kg wet	2.000		60	40-140	16	30	
Indeno(1,2,3-cd)Pyrene	1.31	0.040	mg/kg wet	2.000		66	40-140	8	30	
Naphthalene	1.26	0.040	mg/kg wet	2.000		63	40-140	6	30	
Phenanthrene	1.32	0.040	mg/kg wet	2.000		66	40-140	3	30	
Pyrene	1.42	0.040	mg/kg wet	2.000		71	40-140	7	30	

*CERTIFICATE OF ANALYSIS*

Client Name: Tighe & Bond  
Client Project ID: Neponset Dredge

ESS Laboratory Work Order: 22F1147

**Notes and Definitions**

WL	Results obtained from a deionized water leach of the sample.
CD+	Continuing Calibration %Diff/Drift is above control limit (CD+).
D	Diluted.
LC	Lower value is used due to matrix interferences (LC).
O	Test performed from a previously opened container
P	Percent difference between primary and confirmation results exceeds 40% (P).
B	Present in Method Blank (B).
U	Analyte included in the analysis, but not detected
Z18	Temperature is not within 23 +/-2 °C.
Z-08	See Attached
Z-10	Soil pH measured in water at 20.4 °C.
Z-10a	Soil pH measured in water at 20.5 °C.
Z-10b	Soil pH measured in water at 20.7 °C.
Z-10c	Soil pH measured in water at 20.8 °C.
Z-10d	Soil pH measured in water at 20.9 °C.
Q	Calibration required quadratic regression (Q).
ND	Analyte NOT DETECTED at or above the MRL (LOQ), LOD for DoD Reports, MDL for J-Flagged Analytes
dry	Sample results reported on a dry weight basis
RPD	Relative Percent Difference
MDL	Method Detection Limit
MRL	Method Reporting Limit
LOD	Limit of Detection
LOQ	Limit of Quantitation
DL	Detection Limit
I/V	Initial Volume
F/V	Final Volume
§	Subcontracted analysis; see attached report
1	Range result excludes concentrations of surrogates and/or internal standards eluting in that range.
2	Range result excludes concentrations of target analytes eluting in that range.
3	Range result excludes the concentration of the C9-C10 aromatic range.
Avg	Results reported as a mathematical average.
NR	No Recovery
[CALC]	Calculated Analyte
SUB	Subcontracted analysis; see attached report
RL	Reporting Limit
EDL	Estimated Detection Limit
MF	Membrane Filtration
MPN	Most Probable Number
TNTC	Too numerous to Count
CFU	Colony Forming Units

*CERTIFICATE OF ANALYSIS*

Client Name: Tighe & Bond  
Client Project ID: Neponset Dredge

ESS Laboratory Work Order: 22F1147

**ESS LABORATORY CERTIFICATIONS AND ACCREDITATIONS**

**ENVIRONMENTAL**

Rhode Island Potable and Non Potable Water: LAI00179

<http://www.health.ri.gov/find/labs/analytical/ESS.pdf>

Connecticut Potable and Non Potable Water, Solid and Hazardous Waste: PH-0750

[http://www.ct.gov/dph/lib/dph/environmental\\_health/environmental\\_laboratories/pdf/OutofStateCommercialLaboratories.pdf](http://www.ct.gov/dph/lib/dph/environmental_health/environmental_laboratories/pdf/OutofStateCommercialLaboratories.pdf)

Maine Potable and Non Potable Water, and Solid and Hazardous Waste: RI00002

<http://www.maine.gov/dhhs/mecdc/environmental-health/dwp/partners/labCert.shtml>

Massachusetts Potable and Non Potable Water: M-RI002

<http://public.dep.state.ma.us/Labcert/Labcert.aspx>

New Hampshire (NELAP accredited) Potable and Non Potable Water, Solid and Hazardous Waste: 2424

<http://des.nh.gov/organization/divisions/water/dwgb/nhelap/index.htm>

New York (NELAP accredited) Non Potable Water, Solid and Hazardous Waste: 11313

<http://www.wadsworth.org/labcert/elap/comm.html>

New Jersey (NELAP accredited) Non Potable Water, Solid and Hazardous Waste: RI006

[http://datamine2.state.nj.us/DEP\\_OPRA/OpraMain/pi\\_main?mode=pi\\_by\\_site&sort\\_order=PI\\_NAMEA&Select+a+Site:=58715](http://datamine2.state.nj.us/DEP_OPRA/OpraMain/pi_main?mode=pi_by_site&sort_order=PI_NAMEA&Select+a+Site:=58715)

Pennsylvania: 68-01752

<http://www.dep.pa.gov/Business/OtherPrograms/Labs/Pages/Laboratory-Accreditation-Program.aspx>



195 Frances Avenue  
 Cranston RI, 02910  
 Phone: (401)-467-6454  
 Fax: (401)-467-2398  
[thielsch.com](http://thielsch.com)  
*Let's Build a Solid Foundation*

Client Information:  
 Tighe & Bond  
 Pocasset, MA  
 PM: G. Hedman  
 Assigned By: ESS  
 Collected By: J. Perry / E. Larkin

Project Information:  
**Neponset Dredge**  
**Milton, MA**  
 ESS Project Number: 22F1147  
 Summary Page: 1 of 1  
 Report Date: 07.11.22

**LABORATORY TESTING DATA SHEET, Report No.: 7422-G-112**

Source	Sample ID	Depth (ft)	Laboratory No.	Identification Tests								Proctor / CBR / Permeability Tests								Laboratory Log and Soil Description
				As Received Moisture Content %	LL %	PL %	Gravel %	Sand %	Fines %	Org. %	Wet unit wt. (pcf)	Dry unit wt. (pcf)	Test Moisture Content %	$\gamma_d$ MAX (pcf) / $W_{opt}$ (%)	$\gamma_d$ MAX (pcf) / $W_{opt}$ (%) (Corr.)	Target Test Setup as % of Proctor	CBR @ 0.1"	CBR @ 0.2"	Permeability cm/sec	
				D2216	D4318	D6913			D2974	D7263	D7263	D1557								
Grab/Composite	SED-101	-	22F1147-01	156.0			0.0	23.4	76.6											Dark Gray Organic silt with sand
Grab/Composite	SED-102	-	22F1147-02	157.0			0.0	22.8	77.2											Very Dark Brown Organic silt with sand
Grab/Composite	SED-103	-	22F1147-03	142.0			0.0	42.8	57.2											Very Dark Brown Organic sandy silt
Grab/Composite	SED-105	-	22F1147-05	128.0			0.0	31.7	68.3											Very Dark Brown Organic sandy silt
Grab/Composite	SED-106	-	22F1147-06	207.0			0.0	37.1	62.9											Dark Gray Organic sandy silt
Grab/Composite	SED-107	-	22F1147-07	182.0			0.0	13.9	86.1											Dark Gray Organic silt
Grab/Composite	SED-108	-	22F1147-08	144.0			0.0	31.7	68.3											Dark Gray Organic sandy silt
Grab/Composite	SED-109	-	22F1147-09	96.0			0.0	20.9	79.1											Dark Gray Organic silt with sand
Grab/Composite	SED-110	-	22F1147-10	106.0			0.0	29.9	70.1											Dark Gray Organic sandy silt
Grab/Composite	SED-111	-	22F1147-11	60.6			0.0	34.5	65.5											Dark Gray Organic sandy silt

Date Received: 07.05.22

Reviewed By: 

Date Reviewed: 07.12.22

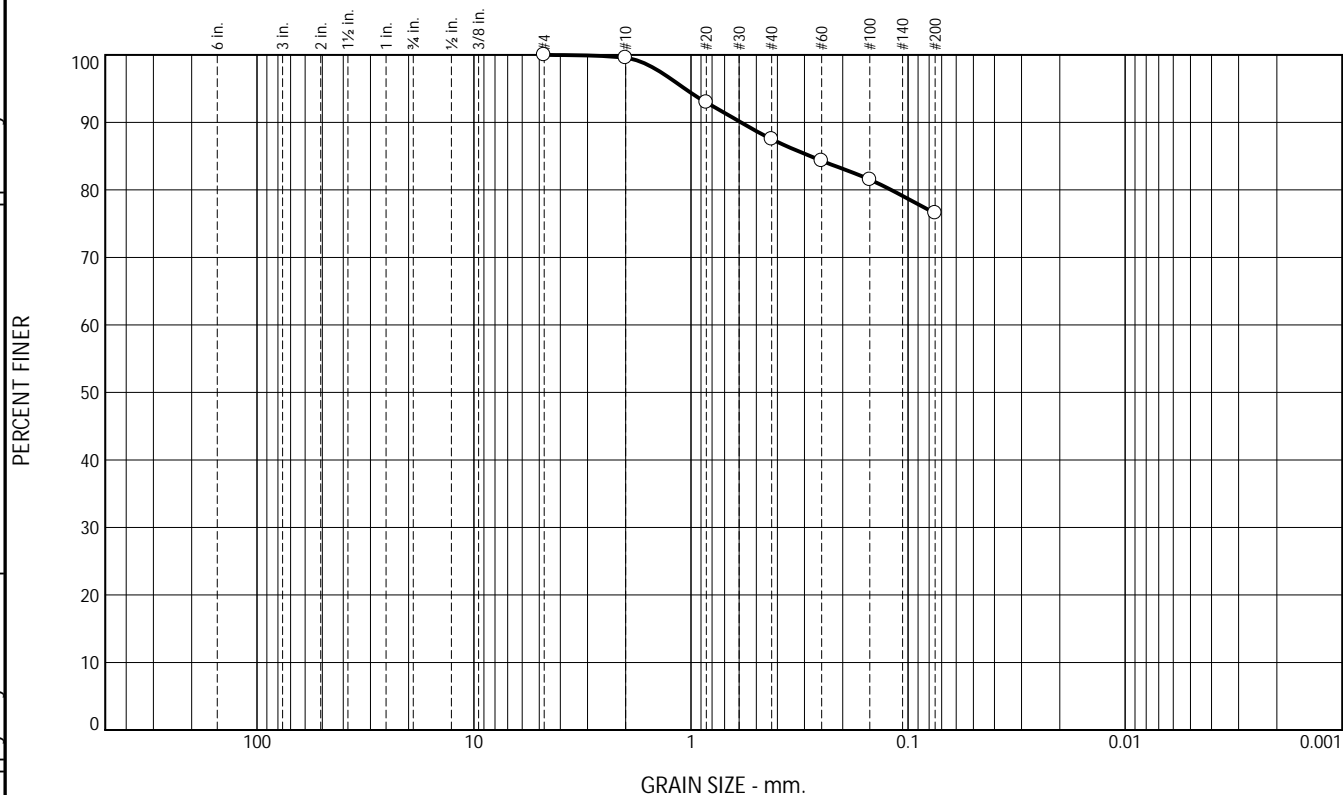
This report only relates to items inspect and/or tested. No warranty, expressed or implied, is made.  
 This report shall not be reproduced, except in full, without prior written approval from the Agency, as defined in ASTM E329.



These results are for the exclusive use of the client for whom they were obtained. They apply only to the samples tested and are not indicative of apparently identical samples.

# Particle Size Distribution Report

ASTM D6913



% +3"	% Gravel		% Sand			% Fines	
	Coarse	Fine	Coarse	Medium	Fine	Silt	Clay
0.0	0.0	0.0	0.4	12.1	10.9	76.6	

Test Results (ASTM D6913)				
Sieve Size or Diam. (mm.)	Finer (%)	Spec.* (%)	Out of Spec. (%)	Pct. of Fines
#4	100.0			
#10	99.6			
#20	93.0			
#40	87.5			
#60	84.3			
#100	81.5			
#200	76.6			

**Material Description**  
Dark Gray Organic silt with sand

**Atterberg Limits**  
 PL= \_\_\_\_\_ LL= \_\_\_\_\_ PI= \_\_\_\_\_

**Coefficients**  
 D<sub>90</sub>= 0.5893 D<sub>85</sub>= 0.2818 D<sub>60</sub>= \_\_\_\_\_  
 D<sub>50</sub>= \_\_\_\_\_ D<sub>30</sub>= \_\_\_\_\_ D<sub>15</sub>= \_\_\_\_\_  
 D<sub>10</sub>= \_\_\_\_\_ C<sub>u</sub>= \_\_\_\_\_ C<sub>c</sub>= \_\_\_\_\_

**Classification**  
 USCS= ML AASHTO= A-7-5(13)

**Test Remarks**  
 Sample visually classified as plastic. Sample rolled below 1/8".

\* (no specification provided)

Source of Sample: Grab/Composite  
Sample Number: SED-101

Depth: -

Sample Date: 07.07.22

**Thielsch Engineering Inc.**  
Cranston, RI

Client: ESS  
Project: Neponset Dredge  
Milton, MA  
Project No: 22F1147

Figure 22F1147-01

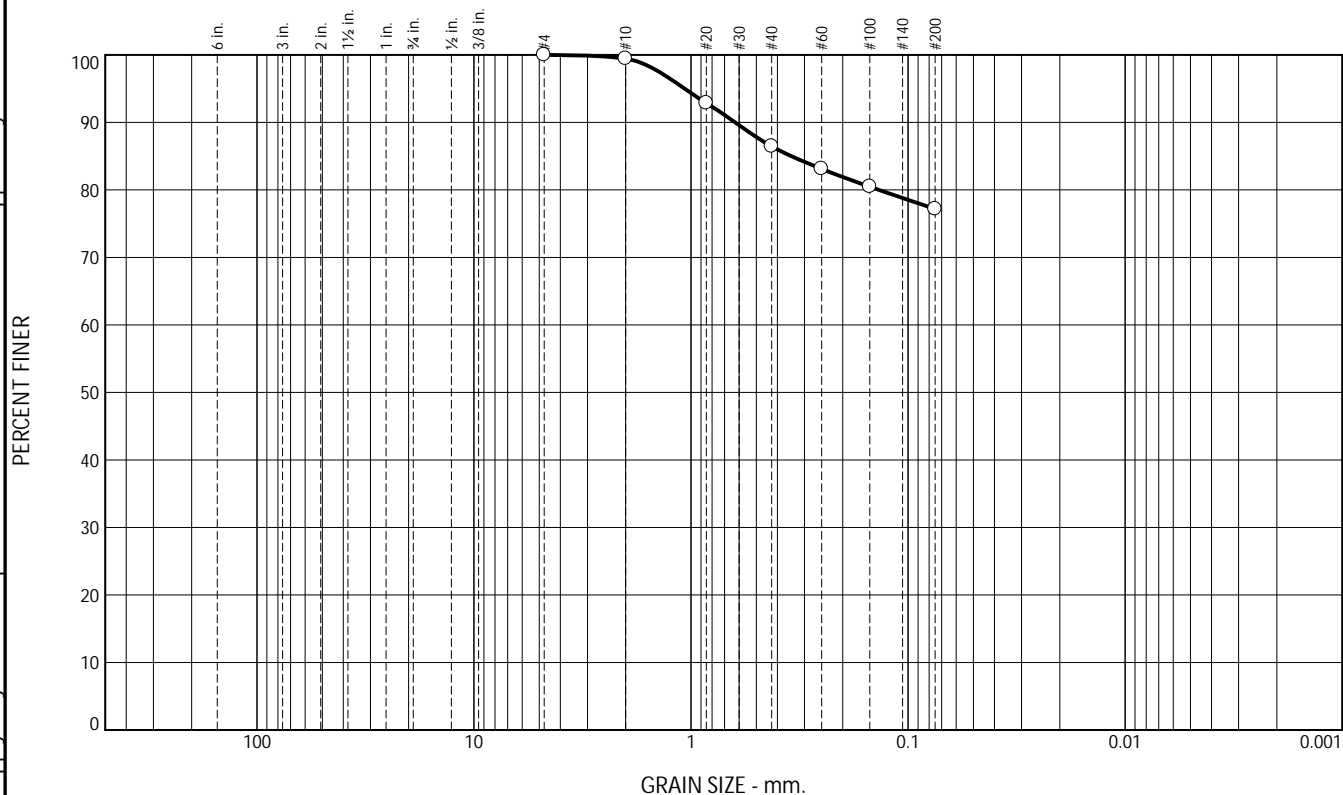
Tested By: JB

Checked By: 

These results are for the exclusive use of the client for whom they were obtained. They apply only to the samples tested and are not indicative of apparently identical samples.

# Particle Size Distribution Report

ASTM D6913



% +3"	% Gravel		% Sand			% Fines	
	Coarse	Fine	Coarse	Medium	Fine	Silt	Clay
0.0	0.0	0.0	0.6	13.0	9.2	77.2	

Test Results (ASTM D6913)				
Sieve Size or Diam. (mm.)	Finer (%)	Spec.* (%)	Out of Spec. (%)	Pct. of Fines
#4	100.0			
#10	99.4			
#20	92.9			
#40	86.4			
#60	83.1			
#100	80.5			
#200	77.2			

**Material Description**  
Very Dark Brown Organic silt with sand

**Atterberg Limits**  
 PL= \_\_\_\_\_ LL= \_\_\_\_\_ PI= \_\_\_\_\_

**Coefficients**  
 D<sub>90</sub>= 0.6265 D<sub>85</sub>= 0.3454 D<sub>60</sub>= \_\_\_\_\_  
 D<sub>50</sub>= \_\_\_\_\_ D<sub>30</sub>= \_\_\_\_\_ D<sub>15</sub>= \_\_\_\_\_  
 D<sub>10</sub>= \_\_\_\_\_ C<sub>u</sub>= \_\_\_\_\_ C<sub>c</sub>= \_\_\_\_\_

**Classification**  
 USCS= CL AASHTO= A-7-5(13)

**Test Remarks**  
 Sample visually classified as plastic. Sample rolled below 1/8".

\* (no specification provided)

Source of Sample: Grab/Composite  
Sample Number: SED-102

Depth: -

Sample Date: 07.07.22

**Thielsch Engineering Inc.**  
  
Cranston, RI

Client: ESS  
Project: Neponset Dredge  
Milton, MA  
Project No: 22F1147

Figure 22F1147-02

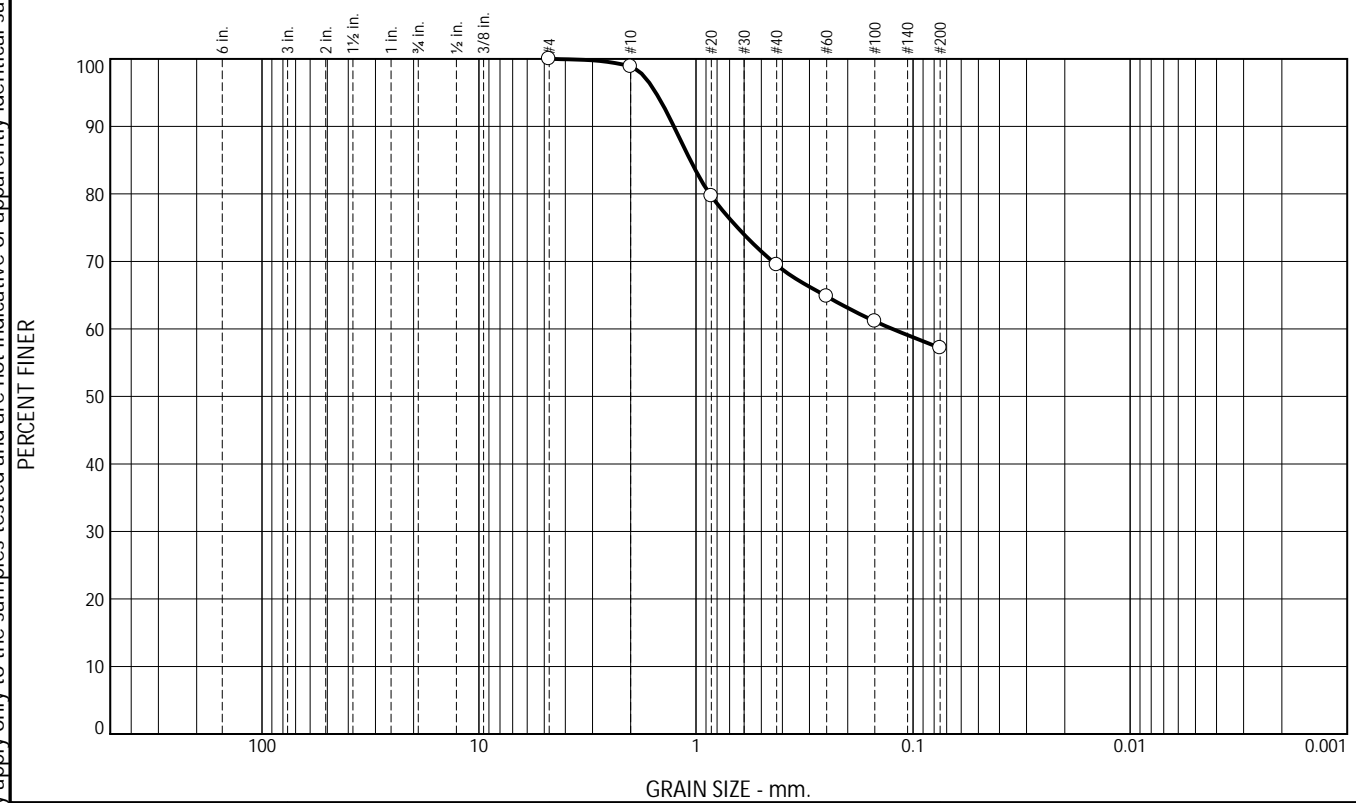
Tested By: JB

Checked By: 

These results are for the exclusive use of the client for whom they were obtained. They apply only to the samples tested and are not indicative of apparently identical samples.

# Particle Size Distribution Report

ASTM D6913



% +3"	% Gravel		% Sand			% Fines	
	Coarse	Fine	Coarse	Medium	Fine	Silt	Clay
0.0	0.0	0.0	1.1	29.4	12.3	57.2	

Test Results (ASTM D6913)				
Sieve Size or Diam. (mm.)	Finer (%)	Spec.* (%)	Out of Spec. (%)	Pct. of Fines
#4	100.0			
#10	98.9			
#20	79.7			
#40	69.5			
#60	64.8			
#100	61.1			
#200	57.2			

Material Description

Very Dark Brown Organic sandy silt

PL=	<u>Atterberg Limits</u>	PI=
	LL=	

	<u>Coefficients</u>	
D <sub>90</sub> = 1.2657	D <sub>85</sub> = 1.0622	D <sub>60</sub> = 0.1247
D <sub>50</sub> =	D <sub>30</sub> =	D <sub>15</sub> =
D <sub>10</sub> =	C <sub>u</sub> =	C <sub>c</sub> =

USCS= CL	<u>Classification</u>	AASHTO= A-7-5(7)
----------	-----------------------	------------------

Test Remarks

Sample visually classified as plastic. Sample rolled below 1/8".

\* (no specification provided)

Source of Sample: Grab/Composite  
Sample Number: SED-103

Depth: -

Sample Date: 07.07.22

**Thielsch Engineering Inc.**

**Cranston, RI**

Client: ESS  
Project: Neponset Dredge  
Milton, MA  
Project No: 22F1147

Figure 22F1147-03

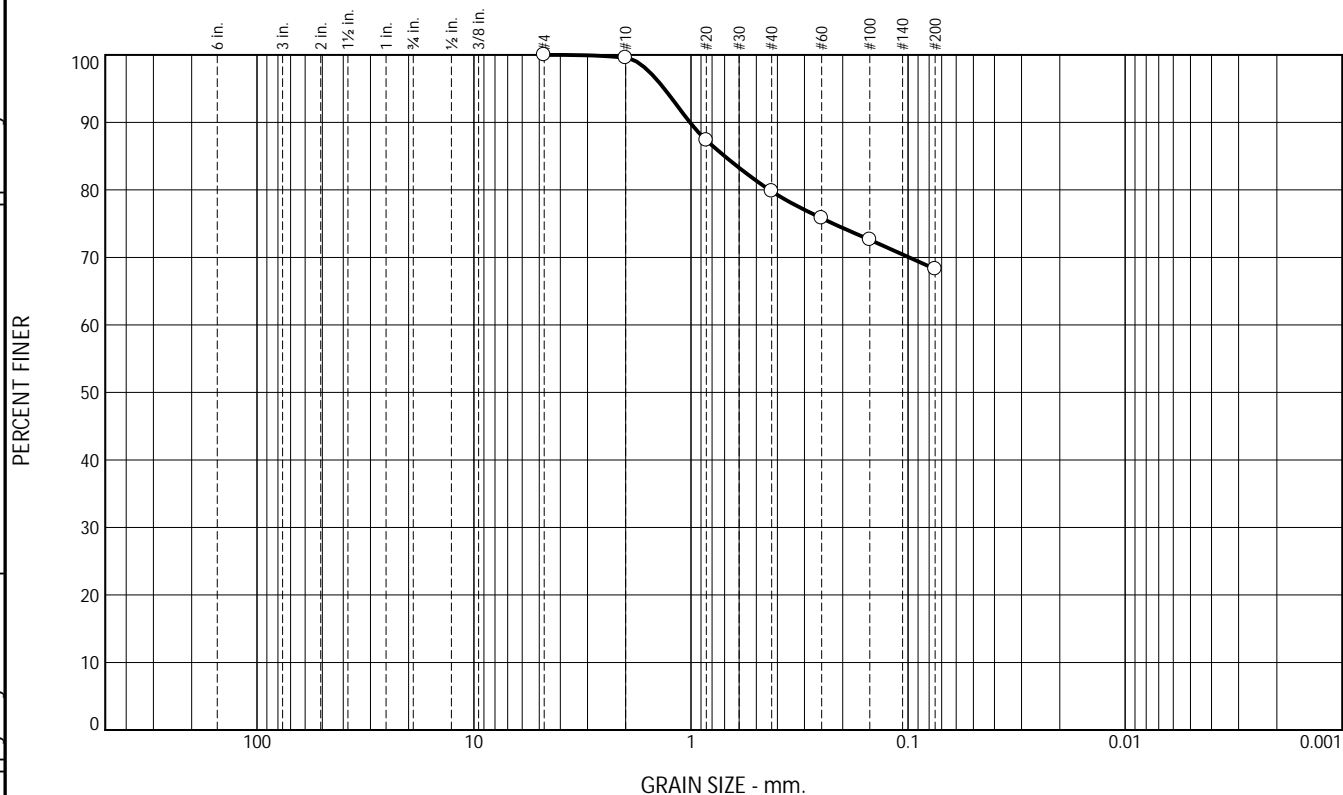
Tested By: JB

Checked By:

These results are for the exclusive use of the client for whom they were obtained. They apply only to the samples tested and are not indicative of apparently identical samples.

# Particle Size Distribution Report

ASTM D6913



% +3"	% Gravel		% Sand			% Fines	
	Coarse	Fine	Coarse	Medium	Fine	Silt	Clay
0.0	0.0	0.0	0.4	19.8	11.5	68.3	

Test Results (ASTM D6913)				
Sieve Size or Diam. (mm.)	Finer (%)	Spec.* (%)	Out of Spec. (%)	Pct. of Fines
#4	100.0			
#10	99.6			
#20	87.4			
#40	79.8			
#60	75.8			
#100	72.6			
#200	68.3			

Material Description

Very Dark Brown Organic sandy silt

PL=                      Atterberg Limits                      PI=

LL=                      LL=                      PI=

Coefficients

D<sub>90</sub>= 1.0108      D<sub>85</sub>= 0.7001                      D<sub>60</sub>=

D<sub>50</sub>=                      D<sub>30</sub>=                      D<sub>15</sub>=

D<sub>10</sub>=                      C<sub>u</sub>=                      C<sub>c</sub>=

Classification

USCS= CL                      AASHTO= A-7-5(10)

Test Remarks

Sample visually classified as plastic. Sample rolled below 1/8".

\* (no specification provided)

Source of Sample: Grab/Composite  
Sample Number: SED-105

Depth: -

Sample Date: 07.07.22

**Thielsch Engineering Inc.**

**Cranston, RI**

Client: ESS  
Project: Neponset Dredge  
Milton, MA  
Project No: 22F1147

Figure 22F1147-05

Tested By: JB

Checked By:

These results are for the exclusive use of the client for whom they were obtained. They apply only to the samples tested and are not indicative of apparently identical samples.

# Particle Size Distribution Report

ASTM D6913



% +3"	% Gravel		% Sand			% Fines	
	Coarse	Fine	Coarse	Medium	Fine	Silt	Clay
0.0	0.0	0.0	1.2	22.6	13.3	62.9	

Test Results (ASTM D6913)				
Sieve Size or Diam. (mm.)	Finer (%)	Spec.* (%)	Out of Spec. (%)	Pct. of Fines
#4	100.0			
#10	98.8			
#20	84.1			
#40	76.2			
#60	71.5			
#100	67.9			
#200	62.9			

Material Description

Dark Gray Organic sandy silt

Atterberg Limits  
 PL=                      LL=                      PI=

Coefficients  
 D<sub>90</sub>= 1.1585      D<sub>85</sub>= 0.8993      D<sub>60</sub>=  
 D<sub>50</sub>=                      D<sub>30</sub>=                      D<sub>15</sub>=  
 D<sub>10</sub>=                      C<sub>u</sub>=                      C<sub>c</sub>=

Classification  
 USCS= CL                      AASHTO= A-7-5(9)

Test Remarks  
 Sample visually classified as plastic. Sample rolled below 1/8".

\* (no specification provided)

Source of Sample: Grab/Composite  
 Sample Number: SED-106

Depth: -

Sample Date: 07.07.22

<b>Thielsch Engineering Inc.</b>  Cranston, RI	Client: ESS Project: Neponset Dredge Milton, MA Project No: 22F1147
Figure 22F1147-06	

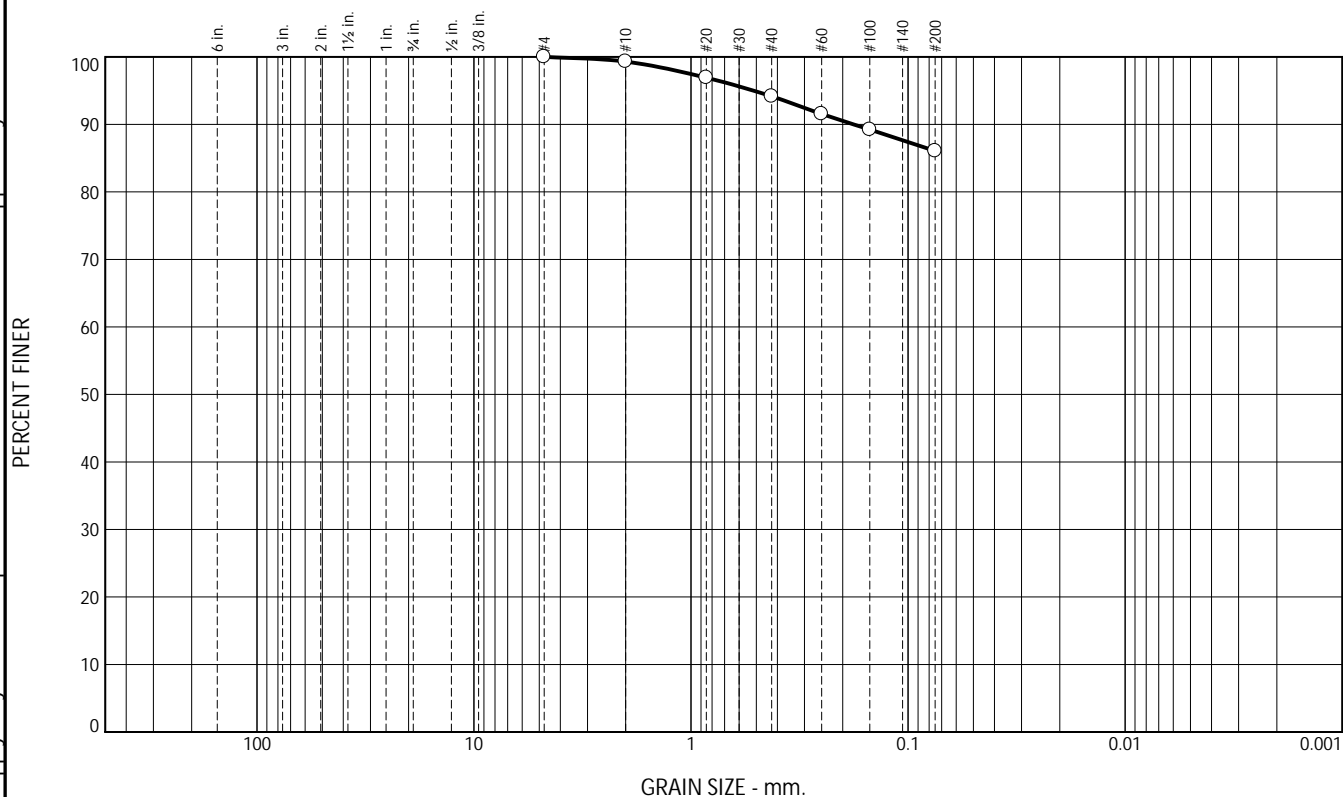
Tested By: JB                      Checked By:



These results are for the exclusive use of the client for whom they were obtained. They apply only to the samples tested and are not indicative of apparently identical samples.

# Particle Size Distribution Report

ASTM D6913



% +3"	% Gravel		% Sand			% Fines	
	Coarse	Fine	Coarse	Medium	Fine	Silt	Clay
0.0	0.0	0.0	0.7	5.1	8.1	86.1	

Test Results (ASTM D6913)				
Sieve Size or Diam. (mm.)	Finer (%)	Spec.* (%)	Out of Spec. (%)	Pct. of Fines
#4	100.0			
#10	99.3			
#20	96.9			
#40	94.2			
#60	91.5			
#100	89.2			
#200	86.1			

Material Description

Dark Gray Organic silt

Atterberg Limits  
 PL=                      LL=                      PI=

Coefficients  
 D<sub>90</sub>= 0.1782      D<sub>85</sub>=                      D<sub>60</sub>=  
 D<sub>50</sub>=                      D<sub>30</sub>=                      D<sub>15</sub>=  
 D<sub>10</sub>=                      C<sub>u</sub>=                      C<sub>c</sub>=

Classification  
 USCS= CL                      AASHTO= A-7-5(15)

Test Remarks  
 Sample visually classified as plastic. Sample rolled below 1/8".

\* (no specification provided)

Source of Sample: Grab/Composite  
 Sample Number: SED-107

Depth: -

Sample Date: 07.07.22

**Thielsch Engineering Inc.**

**Cranston, RI**

Client: ESS  
 Project: Neponset Dredge  
 Milton, MA  
 Project No: 22F1147

Figure 22F1147-07

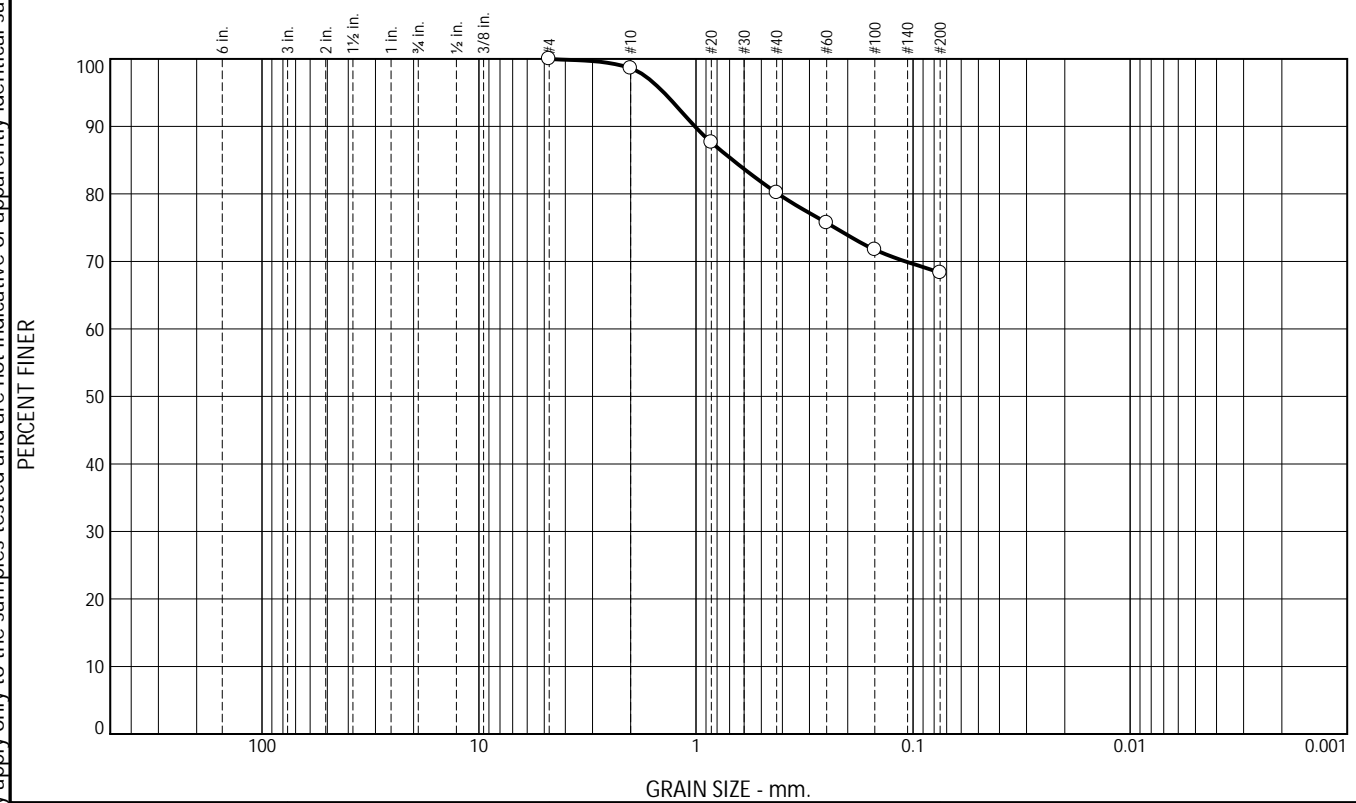
Tested By: JB

Checked By:

These results are for the exclusive use of the client for whom they were obtained. They apply only to the samples tested and are not indicative of apparently identical samples.

# Particle Size Distribution Report

ASTM D6913



% +3"	% Gravel		% Sand			% Fines	
	Coarse	Fine	Coarse	Medium	Fine	Silt	Clay
0.0	0.0	0.0	1.4	18.5	11.8	68.3	

Test Results (ASTM D6913)				
Sieve Size or Diam. (mm.)	Finer (%)	Spec.* (%)	Out of Spec. (%)	Pct. of Fines
#4	100.0			
#10	98.6			
#20	87.6			
#40	80.1			
#60	75.7			
#100	71.7			
#200	68.3			

Material Description

Dark Gray Organic sandy silt

Atterberg Limits  
 PL=                      LL=                      PI=

Coefficients  
 D<sub>90</sub>= 1.0128      D<sub>85</sub>= 0.6765      D<sub>60</sub>=  
 D<sub>50</sub>=                      D<sub>30</sub>=                      D<sub>15</sub>=  
 D<sub>10</sub>=                      C<sub>u</sub>=                      C<sub>c</sub>=

Classification  
 USCS= CL                      AASHTO= A-7-5(10)

Test Remarks  
 Sample visually classified as plastic. Sample rolled below 1/8".

\* (no specification provided)

Source of Sample: Grab/Composite  
Sample Number: SED-108

Depth: -

Sample Date: 07.07.22

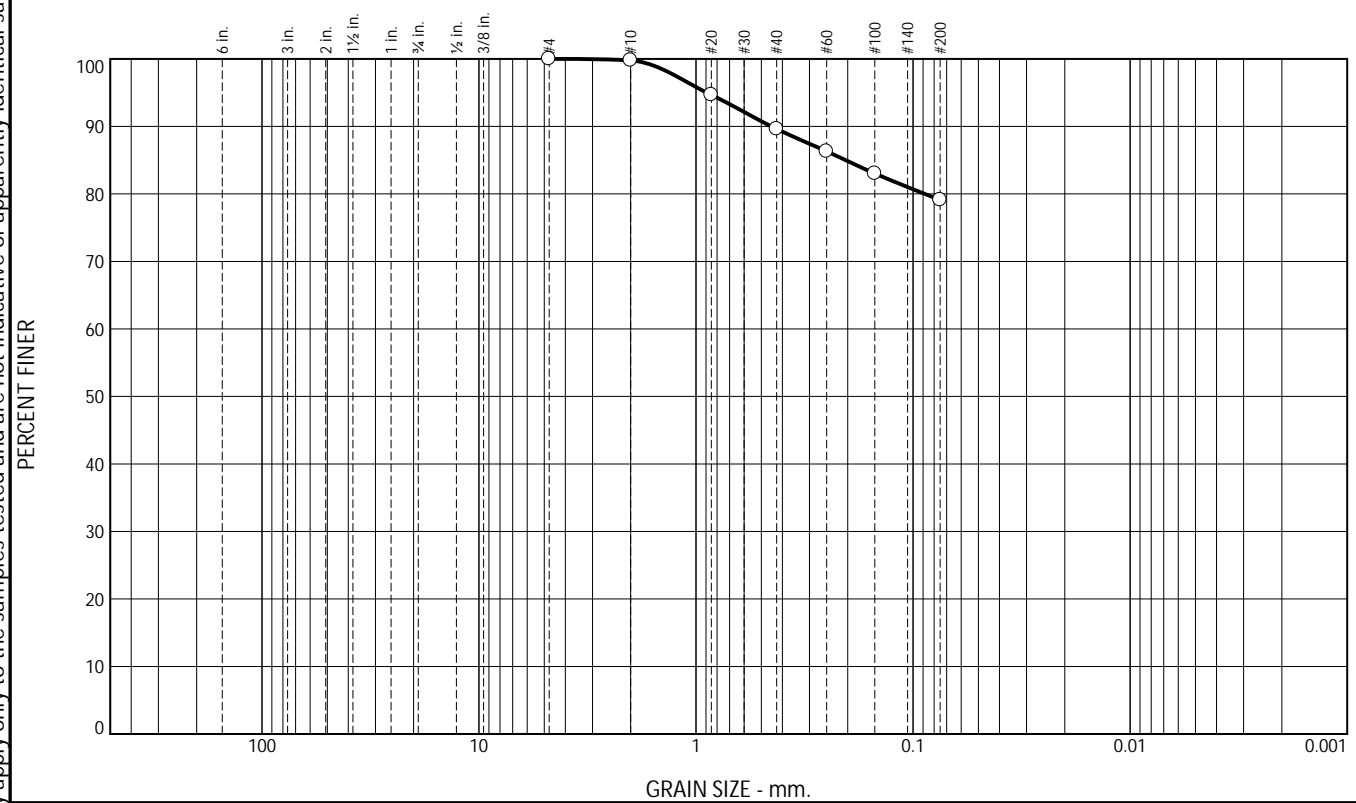
<b>Thielsch Engineering Inc.</b>  Cranston, RI	Client: ESS Project: Neponset Dredge Milton, MA Project No: 22F1147	Figure 22F1147-08
--	--	-------------------

Tested By: JB                      Checked By:

These results are for the exclusive use of the client for whom they were obtained. They apply only to the samples tested and are not indicative of apparently identical samples.

# Particle Size Distribution Report

ASTM D6913



% +3"	% Gravel		% Sand			% Fines	
	Coarse	Fine	Coarse	Medium	Fine	Silt	Clay
0.0	0.0	0.0	0.2	10.2	10.5	79.1	

Test Results (ASTM D6913)				
Sieve Size or Diam. (mm.)	Finer (%)	Spec.* (%)	Out of Spec. (%)	Pct. of Fines
#4	100.0			
#10	99.8			
#20	94.7			
#40	89.6			
#60	86.3			
#100	83.0			
#200	79.1			

Material Description

Dark Gray Organic silt with sand

Atterberg Limits

PL=                      LL=                      PI=

Coefficients

D<sub>90</sub>= 0.4498      D<sub>85</sub>= 0.2045      D<sub>60</sub>=

D<sub>50</sub>=                      D<sub>30</sub>=                      D<sub>15</sub>=

D<sub>10</sub>=                      C<sub>u</sub>=                      C<sub>c</sub>=

Classification

USCS= CL                      AASHTO= A-7-5(13)

Test Remarks

Sample visually classified as plastic. Sample rolled below 1/8".

\* (no specification provided)

Source of Sample: Grab/Composite  
Sample Number: SED-109

Depth: -

Sample Date: 07.07.22

<p><b>Thielsch Engineering Inc.</b></p> <p>Cranston, RI</p>	<p>Client: ESS</p> <p>Project: Neponset Dredge Milton, MA</p> <p>Project No: 22F1147</p>
---	--

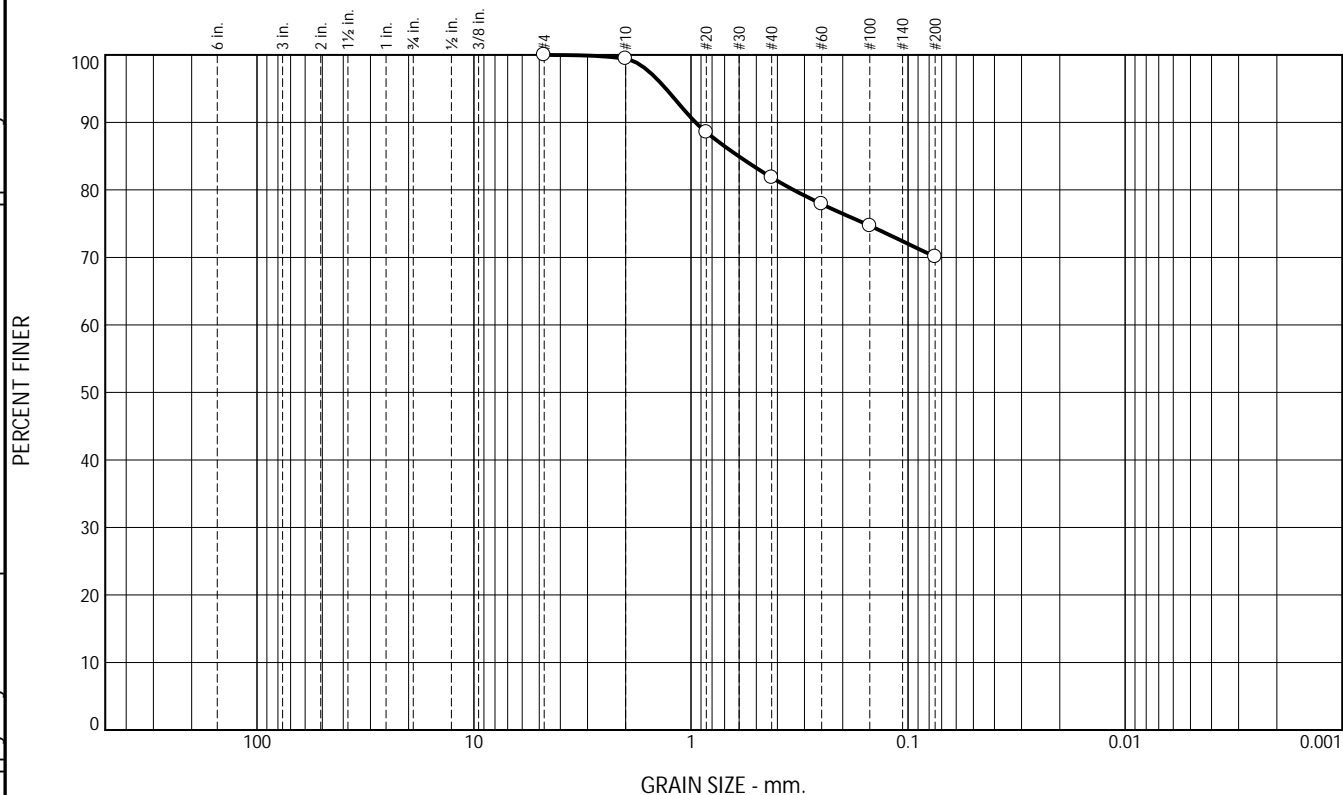
Figure 22F1147-09

Tested By: JB                      Checked By:

These results are for the exclusive use of the client for whom they were obtained. They apply only to the samples tested and are not indicative of apparently identical samples.

# Particle Size Distribution Report

ASTM D6913



% +3"	% Gravel		% Sand			% Fines	
	Coarse	Fine	Coarse	Medium	Fine	Silt	Clay
0.0	0.0	0.0	0.6	17.6	11.7	70.1	

Test Results (ASTM D6913)				
Sieve Size or Diam. (mm.)	Finer (%)	Spec.* (%)	Out of Spec. (%)	Pct. of Fines
#4	100.0			
#10	99.4			
#20	88.5			
#40	81.8			
#60	77.9			
#100	74.7			
#200	70.1			

Material Description

Dark Gray Organic sandy silt

Atterberg Limits  
 PL=                      LL=                      PI=

Coefficients  
 D<sub>90</sub>= 0.9531      D<sub>85</sub>= 0.6045      D<sub>60</sub>=  
 D<sub>50</sub>=                      D<sub>30</sub>=                      D<sub>15</sub>=  
 D<sub>10</sub>=                      C<sub>u</sub>=                      C<sub>c</sub>=

Classification  
 USCS= CL                      AASHTO= A-7-5(11)

Test Remarks  
 Sample visually classified as plastic. Sample rolled below 1/8".

\* (no specification provided)

Source of Sample: Grab/Composite  
Sample Number: SED-110

Depth: -

Sample Date: 07.07.22

**Thielsch Engineering Inc.**

**Cranston, RI**

Client: ESS  
Project: Neponset Dredge  
Milton, MA  
Project No: 22F1147

Figure 22F1147-10

Tested By: JB

Checked By:





## ESS Laboratory Sample and Cooler Receipt Checklist

Client: Tighe & Bond - KP/B/TB

ESS Project ID: 22F1147

Date Received: 6/30/2022

Shipped/Delivered Via: ESS Courier

Project Due Date: 7/8/2022

Days for Project: 5 Day

1. Air bill manifest present?  No  
Air No.: NA
2. Were custody seals present?  No
3. Is radiation count <100 CPM?  Yes
4. Is a Cooler Present?  Yes  
Temp: 3.1 Iced with: Ice
5. Was COC signed and dated by client?  Yes

6. Does COC match bottles?  Yes No *m/c/ster*
7. Is COC complete and correct?  Yes
8. Were samples received intact?  Yes
9. Were labs informed about short holds & rushes? Yes / No / NA
10. Were any analyses received outside of hold time? Yes / No

11. Any Subcontracting needed?  Yes / No  
ESS Sample IDs: (-11)  
Analysis: Grain Size  
TAT: 5 dwt

12. Were VOAs received?  Yes / No  
a. Air bubbles in aqueous VOAs?  Yes / No  
b. Does methanol cover soil completely?  Yes / No / NA

13. Are the samples properly preserved?  Yes / No  
a. If metals preserved upon receipt: Date: \_\_\_\_\_ Time: \_\_\_\_\_ By/Acid Lot#: \_\_\_\_\_  
b. Low Level VOA vials frozen: Date: 6/29/22 Time: 2019 By: tb Client *m/c/ster*

Sample Receiving Notes:

~~"within 48 hours" per COC~~  
6/29/22 1400 Client

COC = SED-104 collected 1155; Caps = SED-103 collected 1155 (all jars except -435). 2oz jar for SED-105 = SED-104.

14. Was there a need to contact Project Manager?

a. Was there a need to contact the client?

Who was contacted? Emma Larkin Date: 7/1/22 Time: \_\_\_\_\_ By: hdm

Resolution:

Use IDs from COC - LL vials frozen 6/29 by client

Sample Number	Container ID	Proper Container	Air Bubbles Present	Sufficient Volume	Container Type	Preservative	Record pH (Cyanide and 608 Pesticides)
1	310426	Yes	N/A	Yes	8 oz jar	NP	
1	310427	Yes	N/A	Yes	8 oz jar	NP	
1	310428	Yes	N/A	Yes	8 oz jar	NP	
1	310459	Yes	N/A	Yes	4 oz. Jar	NP	
1	310470	Yes	N/A	Yes	2 oz. Jar	NP	
1	310481	Yes	N/A	Yes	VOA Vial	DI Water	
1	310482	Yes	N/A	Yes	VOA Vial	DI Water	
1	310503	Yes	N/A	Yes	VOA Vial	MeOH	
2	310429	Yes	N/A	Yes	8 oz jar	NP	
2	310430	Yes	N/A	Yes	8 oz jar	NP	
2	310431	Yes	N/A	Yes	8 oz jar	NP	
2	310460	Yes	N/A	Yes	4 oz. Jar	NP	
2	310471	Yes	N/A	Yes	2 oz. Jar	NP	
2	310483	Yes	N/A	Yes	VOA Vial	DI Water	
2	310484	Yes	N/A	Yes	VOA Vial	DI Water	
2	310504	Yes	N/A	Yes	VOA Vial	MeOH	
3	310432	Yes	N/A	Yes	8 oz jar	NP	

## ESS Laboratory Sample and Cooler Receipt Checklist

Client: Tighe & Bond - KPB/TB

ESS Project ID: 22F1147  
 Date Received: 6/30/2022

3	310433	Yes	N/A	Yes	8 oz jar	NP
3	310434	Yes	N/A	Yes	8 oz jar	NP
3	310461	Yes	N/A	Yes	4 oz. Jar	NP
3	310472	Yes	N/A	Yes	2 oz. Jar	NP
3	310485	Yes	N/A	Yes	VOA Vial	DI Water
3	310486	Yes	N/A	Yes	VOA Vial	DI Water
3	310505	Yes	N/A	Yes	VOA Vial	MeOH
4	310435	Yes	N/A	Yes	8 oz jar	NP
4	310436	Yes	N/A	Yes	8 oz jar	NP
4	310437	Yes	N/A	Yes	8 oz jar	NP
4	310462	Yes	N/A	Yes	4 oz. Jar	NP
4	310473	Yes	N/A	Yes	2 oz. Jar	NP
4	310487	Yes	N/A	Yes	VOA Vial	DI Water
4	310488	Yes	N/A	Yes	VOA Vial	DI Water
4	310506	Yes	N/A	Yes	VOA Vial	MeOH
5	310438	Yes	N/A	Yes	8 oz jar	NP
5	310439	Yes	N/A	Yes	8 oz jar	NP
5	310440	Yes	N/A	Yes	8 oz jar	NP
5	310463	Yes	N/A	Yes	4 oz. Jar	NP
5	310474	Yes	N/A	Yes	2 oz. Jar	NP
5	310489	Yes	N/A	Yes	VOA Vial	DI Water
5	310490	Yes	N/A	Yes	VOA Vial	DI Water
5	310507	Yes	N/A	Yes	VOA Vial	MeOH
6	310441	Yes	N/A	Yes	8 oz jar	NP
6	310442	Yes	N/A	Yes	8 oz jar	NP
6	310443	Yes	N/A	Yes	8 oz jar	NP
6	310464	Yes	N/A	Yes	4 oz. Jar	NP
6	310475	Yes	N/A	Yes	2 oz. Jar	NP
6	310491	Yes	N/A	Yes	VOA Vial	DI Water
6	310492	Yes	N/A	Yes	VOA Vial	DI Water
6	310508	Yes	N/A	Yes	VOA Vial	MeOH
7	310444	Yes	N/A	Yes	8 oz jar	NP
7	310445	Yes	N/A	Yes	8 oz jar	NP
7	310446	Yes	N/A	Yes	8 oz jar	NP
7	310465	Yes	N/A	Yes	4 oz. Jar	NP
7	310476	Yes	N/A	Yes	2 oz. Jar	NP
7	310493	Yes	N/A	Yes	VOA Vial	DI Water
7	310494	Yes	N/A	Yes	VOA Vial	DI Water
7	310509	Yes	N/A	Yes	VOA Vial	MeOH
8	310447	Yes	N/A	Yes	8 oz jar	NP
8	310448	Yes	N/A	Yes	8 oz jar	NP
8	310449	Yes	N/A	Yes	8 oz jar	NP
8	310466	Yes	N/A	Yes	4 oz. Jar	NP
8	310477	Yes	N/A	Yes	2 oz. Jar	NP
8	310495	Yes	N/A	Yes	VOA Vial	DI Water
8	310496	Yes	N/A	Yes	VOA Vial	DI Water
8	310510	Yes	N/A	Yes	VOA Vial	MeOH
9	310450	Yes	N/A	Yes	8 oz jar	NP
9	310451	Yes	N/A	Yes	8 oz jar	NP
9	310452	Yes	N/A	Yes	8 oz jar	NP
9	310467	Yes	N/A	Yes	4 oz. Jar	NP
9	310478	Yes	N/A	Yes	2 oz. Jar	NP
9	310497	Yes	N/A	Yes	VOA Vial	DI Water

## ESS Laboratory Sample and Cooler Receipt Checklist

Client: Tighe & Bond - KPB/TB

ESS Project ID: 22F1147  
 Date Received: 6/30/2022

9	310498	Yes	N/A	Yes	VOA Vial	DI Water
9	310511	Yes	N/A	Yes	VOA Vial	MeOH
10	310453	Yes	N/A	Yes	8 oz jar	NP
10	310454	Yes	N/A	Yes	8 oz jar	NP
10	310455	Yes	N/A	Yes	8 oz jar	NP
10	310468	Yes	N/A	Yes	4 oz. Jar	NP
10	310479	Yes	N/A	Yes	2 oz. Jar	NP
10	310499	Yes	N/A	Yes	VOA Vial	DI Water
10	310500	Yes	N/A	Yes	VOA Vial	DI Water
10	310512	Yes	N/A	Yes	VOA Vial	MeOH
11	310456	Yes	N/A	Yes	8 oz jar	NP
11	310457	Yes	N/A	Yes	8 oz jar	NP
11	310458	Yes	N/A	Yes	8 oz jar	NP
11	310469	Yes	N/A	Yes	4 oz. Jar	NP
11	310480	Yes	N/A	Yes	2 oz. Jar	NP
11	310501	Yes	N/A	Yes	VOA Vial	DI Water
11	310502	Yes	N/A	Yes	VOA Vial	DI Water
11	310513	Yes	N/A	Yes	VOA Vial	MeOH

**2nd Review**

Were all containers scanned into storage/lab?

Are barcode labels on correct containers?

Are all Flashpoint stickers attached/container ID # circled?

Are all Hex Chrome stickers attached?

Are all QC stickers attached?

Are VOA stickers attached if bubbles noted?

Initials KL  
 Yes / No  
 Yes / No / NA  
 Yes / No / NA  
 Yes / No / NA  
 Yes / No / NA

Completed

By: [Signature]

Date & Time: 6-30-22 1956

Reviewed

By: [Signature]

Date & Time: 6/30/22 2020







## **Appendix D**

1. This report has been prepared on behalf of and for the exclusive use of the Client and is subject to and issued in accordance with the Agreement and the provisions thereof. Documents provided on this project shall not, in whole or in part, be disseminated or conveyed to any other party, nor used by any other party without the prior written consent of Tighe & Bond. Reuse of documents by Client or others without Tighe & Bond's written permission and mutual agreement shall be at the user's sole risk, without liability on Tighe & Bond's part and Client agrees to indemnify and hold Tighe & Bond harmless from all claims, damages, and expenses, including attorney's fees, arising out of such unauthorized use or reuse.
2. Tighe & Bond acknowledges and agrees that, subject to the Limitations set forth herein and prior written approval by Tighe & Bond, this report may be provided to specific financial institutions, attorneys, title insurers, lessees and/or governmental agencies identified by Client at or about the time of issuance of the report in connection with the conveyance, mortgaging, leasing, or similar transaction involving the real property which is the subject matter of a report and any work product. Use of this report for any purpose by any persons, firm, entity, or governmental agency shall be deemed acceptance of the restrictions and conditions contained therein, these Limitations and the provisions of Tighe & Bond's Agreement with Client. No warranty, express or implied, is made by way of Tighe & Bond's performance of services or providing an environmental site assessment, including but not limited to any warranty with the contents of a report or with any and all work product.
3. Tighe & Bond performed the subsurface investigation in accordance with our Agreement (including any stated scope and schedule limitations) and used the degree of care and skill ordinarily exercised under similar circumstances by members of the profession practicing in the same or similar locality. The objective of a subsurface investigation is to evaluate the presence or absence of contamination. Where access was denied or conditions obscured, Tighe & Bond provides no opinion or report on such areas. The subsurface investigation may not identify all contaminated media as our scope may be limited to certain locations within a site or due to geologic variability, contamination variability, seasonal conditions, obstructions such as buildings, utilities, or other site features and/or other unknown conditions. Tighe & Bond performed the subsurface investigation using reasonable methods to access and identify the presence of contaminated media. Therefore, additional contaminated media may be present at the site and may be discovered during development and site work, so an appropriate cost contingency should be carried by the Client based on their risk tolerance. Tighe & Bond also makes no opinion or report of contamination that may have migrated off site unless off-site investigations are specifically including in the scope of services.
4. Findings, observations, and conclusions presented in this report, including but not limited to the extent of any subsurface explorations or other tests performed by Tighe & Bond, are limited by the scope of services outlined in the Agreement, which may establish schedule and/or budgetary constraints for an environmental assessment or phase thereof. Furthermore, while it is anticipated that each assessment will be performed in accordance with generally accepted professional practices and applicable standards (such as ASTM, etc.) and applicable state and Federal regulations, as may be further described in the report and/or the Agreement, Tighe & Bond does not assume responsibility for the impacts of any changes in environmental standards, practices, or regulations subsequent to performance of its services.

5. In preparing this report, Tighe & Bond, Inc. may have relied on certain information provided by governmental agencies or personnel as well as information and/or representations provided by other persons, firms, or entities, and on information in the files of governmental agencies made available to Tighe & Bond at the time of the site assessment. To the extent that such information, representations, or files may be inaccurate, missing, incomplete or not provided to Tighe & Bond, Tighe & Bond is not responsible. Although there may be some degree of overlap in the information provided by these various sources, Tighe & Bond does not assume responsibility for independently verifying the accuracy, authenticity, or completeness of any and all information reviewed by or received from others during the course of the site assessment.
6. The assessment presented is based solely upon information obtained or received prior to issuance of the report. If additional environmental or other relevant information is developed at a later date, Client agrees to bring such information to the attention of Tighe & Bond promptly. Upon evaluation of such information, Tighe & Bond reserves the right to recommend modification of this report and its conclusions. In addition, dense forested areas on the site created some visual and access limitations during the site reconnaissance.
7. Emerging contaminants, including per- and poly-fluorinated alkyl substances (PFAS), are hazardous materials or mixtures (including naturally occurring or manmade chemical, microbial, or radiological substances) that are characterized by having a perceived or real threat to human health, public safety, or the environment for which there are no published health standards or guidelines and there is insufficient or limited available toxicological information or toxicity information that is evolving or being re-evaluated; or there is not significant new source, pathway, or detection limit information. The state of these compounds is constantly being updated and therefore, Tighe & Bond cannot be held liable for not including these compounds in the list of analytes that are analyzed when our services are performed. Unless otherwise specified, Tighe & Bond will only analyze for compounds ordinarily included under similar circumstances by members of the profession practicing in the same or similar locality. Tighe & Bond will not be liable for not including these or any other compounds in the list of target analytes if information regarding their use is not made available by current or former operators/owners at the facility being evaluated. We will also not be liable for not analyzing for the presence of an emerging contaminant, even if that compound is detected at a later date.
8. Tighe & Bond makes no guarantee or warranty that this report (if provided to a regulatory agency) will pass a regulatory audit/review. The Licensed Site Professional (LSP), Licensed Environmental Professional (LEP), Professional Geologist (PG), Professional Engineer (PE) or other relevant professional licensure and the applicable regulatory reviewing agency may have differences of opinion on aspects of (and approaches to) the assessment, remediation, risk evaluation or closure and the regulatory agency may request additional information, sampling data, analysis and/or remediation. Such differences of opinion will not be interpreted to imply that Tighe & Bond's services were not performed competently and in accordance with the standard of care. If additional investigations, response action evaluations, or discussions are needed following a regulatory audit/review, Tighe & Bond can provide these services under a separate Agreement.

9. If an Opinion of Probable Construction Costs (OPCC) is provided, Tighe & Bond has no control over the cost or availability of labor, equipment or materials, or over market conditions or the contractor's method of pricing, and that the opinion of probable costs is made on the basis of Tighe & Bond's professional judgment and experience is based on currently available information. Tighe & Bond makes no guarantee nor warranty, expressed or implied, that the actual costs of the construction work will not vary from the OPCC.


**Tighe&Bond**

**APPENDIX B**



Neponset River Estuary  
Area of Critical Environmental Concern  
Resource Management Plan

March 1996



Massachusetts Executive Office of Environmental Affairs  
Department of Environmental Management  
Areas of Critical Environmental Concern (ACEC) Program



William F. Weld, Governor  
Argeo Paul Cellucci, Lt. Governor

Trudy Coxe, Secretary, EOEA  
Peter C. Webber, Commissioner, DEM

## Water-dependent Uses

Goal: Preserve and encourage water-dependent uses.

### *Inventory*

#### Water-dependent uses

The number of water-dependent uses along the Neponset River Estuary has decreased from earlier decades, but the river still supports several recreational, commercial, and industrial uses dependent on waterfront locations. There are currently four yacht clubs, two marinas and several commercial properties that accommodate vessel berthing. There are only two water dependent facilities in the upper estuary, i.e., the area south of the Granite Avenue Bridge. The lower estuary, however, features many more water-dependent facilities and, by reason of past alteration of the resources and proximity to the open waters of the bay, is more suitable for these uses.

As discussed above, a number of private water-dependent uses exist in the ACEC. The estuary has a long history of commercial and industrial water-dependent uses, and the remnants of structures used for these purposes are still in existence along the riverfront. The locations of these structures are shown on Figure 10 and identified in Table 3. Permit information on these structures is contained in Appendix D.

Upper estuary: South of Granite Avenue Bridge

#### *Milton Yacht Club*

Milton Yacht Club is situated at the upper end of the estuary, near the tidal reach of the river, and at the head of the main dredged navigational channel. The property occupied by the club is leased from the town which also owns the fixed dock and other waterfront structures. The yacht club owns the floating dock and maintains the entire property. The club has about 130 members (100 regular member, 30 associate members), half of which are from Milton. The size of the club is limited in the by-laws to the number of boats that can be stored in the yard.

There are no slips; all boats are at two strings of moorings, one on each side of the dredged channel. There are approximately 30 moorings and boats are reached by dinghies kept at the dock. The fleet consists almost entirely of power boats, averaging about 32' in length, and drawing 2.5 to 3.0' of water. At low tide the navigable portion of the river is extremely narrow, some moored boats rest on mud. The area was last dredged in 1984 and, according to club members, is in serious need of dredging. The club does not anticipate expansion, but requires maintenance of its past and present facilities.

Much of the water frontage is a parking lot owned by H.P. Hood, but is used by the yacht club and the public. The northern corner of the parking lot is a popular location for launching canoes. While this arrangement has apparently worked well, changes in the private ownership of the land could disrupt and possibly diminish the amount of access and use currently enjoyed at this location.

Table 3: Previously authorized waterfront structures in the Neponset River Estuary ACEC

Location	Structures	Fig. 10 Map Ref.
<b>Milton Yacht Club</b>		1
<b>224 Adams Street, Milton</b>	build and maintain a pier and float; asphalt boat launching ramp extending 95' into tidewaters	2
<b>T Construction Corp</b>	piles and floats	3
<b>Shlager Auto Body</b>	fixed pier	4
<b>2 Granite Avenue</b>	piles for fixed pier	5
<b>Neponset Valley Yacht Club</b>	fixed pier, floating docks, boat launch ramp	6
<b>Sagamore Creek at Walnut Street</b>	maintain existing concrete platform and timber bulkhead and remove 5 piles	7
<b>2 Hancock Street, Quincy</b>	4 commercial floats 10'X30'; maint of existing pier construct fixed pier fill shoreline	8
<b>Taylor Street, north of MBTA bridge</b>	construct and maintain pile-supported piers and walkways, travel-lift slip and dock, steel sheet piling, timber pile breakwater; removal of steel barge;	9
<b>Bay State Road</b>	construct storm drain, tide gate and stone headwall for shoreline stabilization and flood control	10
<b>Port Norfolk Condominiums, Boston</b>	construct multi-unit residential buildings and site work, construct public waterfront walkway, viewing platform, place granite block seawall in and over existing filled tidelands	11
<b>Port Norfolk Yacht Club, 179 Walnut Street</b>	concrete boat ramp, marine railway, retaining wall, floating docks, timber pier	12
<b>Ericsson and Walnut Street, Boston</b>	construct 36" storm drain outfall, associated riprap	13
<b>Old Colony Yacht Club</b>	place timber piles, floats, and steel barge bulkhead	14
<b>Victory Road Park</b>	place 135 l.f. of rip-rap, construct 60' timber bridge	15
<b>MWRA Pier, west of Marina Bay, Quincy</b>	construct a pier, ramp, floating dock, shore protection, and parking facility	16
<b>Marina Bay, Quincy</b>	pile-supported pier to support floats; pile-held dock extension for commercial boating facilities; wood wharf; wooded decks	17
<b>Surrounding Harborside Condominiums, Quincy</b>		18

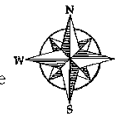
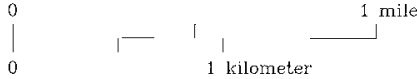
# Neponset River Estuary ACEC

Base Map: USGS 1:25,000 topographic maps; USGS-NMD 1:100,000 hydrography enhanced by MassGIS at 1:25,000.

ACECs: ACEC boundary compiled and automated by Mass. Dept. of Environmental Management (DEM).



Scale 1:20,000



For more information, write or call: ACEC Program, Massachusetts Dept. of Environmental Management, Div. of Resource Conservation, 100 Cambridge St., Room 1404, Boston, MA 02202 617-727-3160

## Legend

- Neponset River Estuary ACEC boundary

*This map is for planning and illustrative purposes only. It represents the best available digital statewide data for a given theme. It is not to be used by itself for legal boundary definition or regulatory interpretation. See the Neponset River Estuary ACEC designation document, as amended December 1, 1995, for the legal boundary description.*

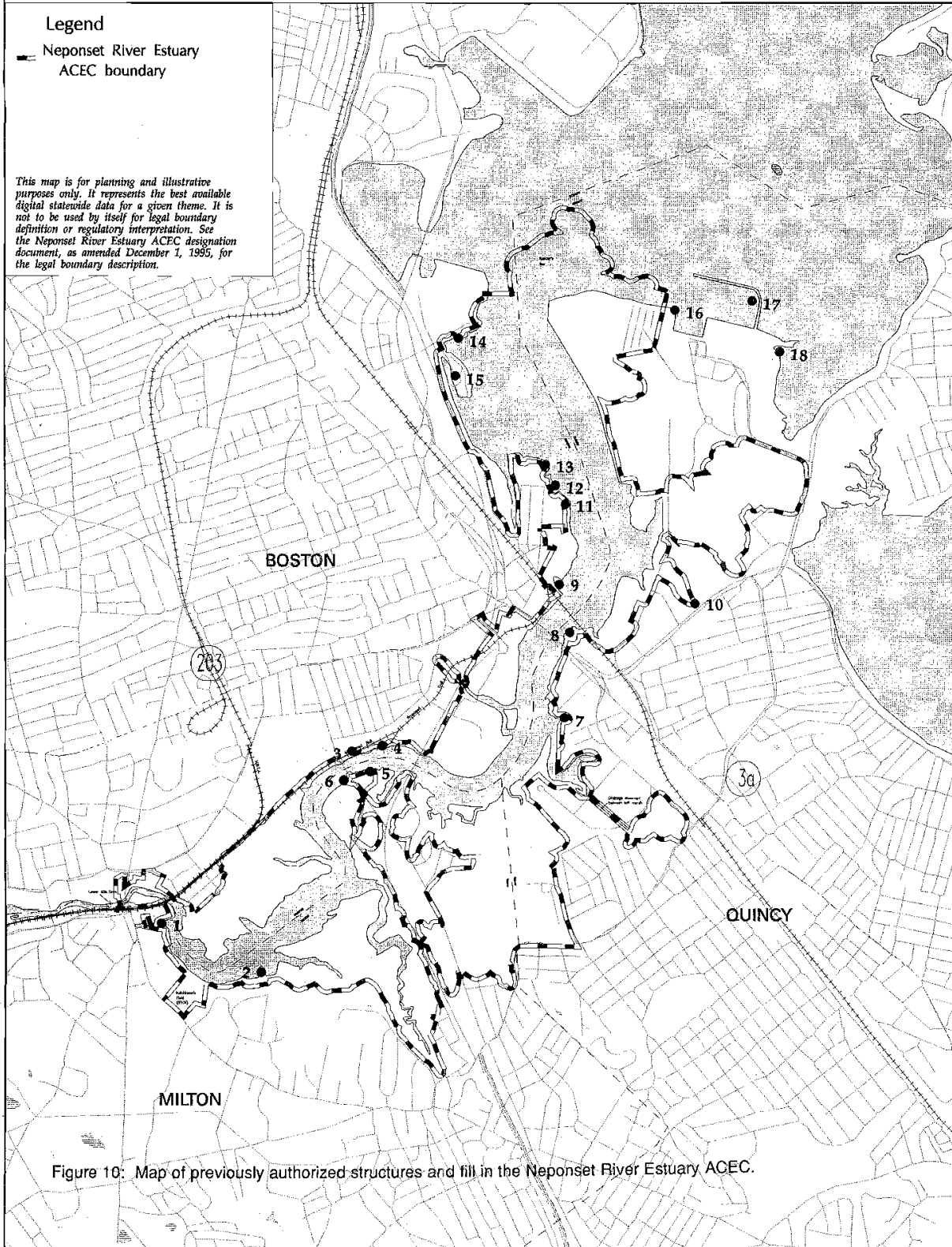


Figure 10: Map of previously authorized structures and fill in the Neponset River Estuary ACEC.

### *Neponset Valley Yacht Club*

Neponset Valley Yacht Club is situated on MDC property just south of the Granite Avenue Bridge. It has 40 members and 20 boats on moorings accessed by dinghies from a fixed dock with floats. There is a boat launch ramp useable only at mid-tide or higher. The public occasionally uses the ramp to launch canoes, but yacht club members are wary because of the possibility of injury and liability. The entire property floods periodically at extreme high tides making any substantial improvements or permanent additions to this site ill-advised.

### Mid Estuary: Neponset River Bridge to Granite Avenue

The area between the Neponset River Bridge and the Granite Avenue Bridge delineates the middle section of the Neponset Estuary ACEC. On the north side of the river is the former Hallet Street landfill and the former Neponset Drive-in Theater, both now owned by the MDC. These properties are the future site of Pope John Paul II Park. The south side of the river has extensive saltmarsh acreage with the President's Golf Course rising on the hills beyond. The State Street Bank office complex fronts a portion of the Quincy riverfront and the Southeast Expressway crosses the ACEC in this section. Currently, there is no water-dependent use in this area.

### Lower Estuary: North of Neponset Avenue Bridge

While there are a number of sites of former water-dependent commercial or industrial uses in the upper and middle section of the estuary, the existing marine uses are concentrated in the lower part of the estuary, north of the Neponset Avenue Bridge (Route 3A). These sites represent the preferred areas for limited expansion for economic development rather than impacting new undeveloped areas of the ACEC. At the same time, these fairly intensive uses and operations at these sites represent continuous and cumulative impacts on the natural resources such as nonpoint pollution, boating discharges and accidental spills.

### *Cashman Marine*

Cashman Marine is a water-dependent industrial property on the Quincy shoreline between the Neponset Avenue bridge and the MBTA Red Line bridge. The site is used for loading/unloading earth materials between trucks and barges.

### *Port Norfolk Yacht Club*

Port Norfolk Yacht Club has approximately 85 slips and boats. The boat basin and upland have been created and modified through a series of dredging, filling, and structures authorizations (see Appendix D).

### *Thomas Marine*

Formerly called Norwood Marine, this marina has slips for 100+ boats, travel lift, pump out, upland boat storage, boat maintenance facilities, and offers sale of marine supplies. The owner is planning work to improve some structural conditions and, possibly, reconfigure the boat basin.

### *Old Colony Yacht Club*

Old Colony Yacht Club is located in a tight area adjacent to and surrounded by the former landfill, now Victory Road Park, the Commercial Point CSO outfall, and the Boston Gas facility. Repairs to bulkheading and some maintenance dredging have been completed recently.



### *MWRA Water Transportation Facility*

Squantum Point supports one of the mainland ferry terminals for transporting MWRA workers to Deer Island and is an MDC park. This area offers potential for more public access and as a passenger water transportation facility after the MWRA completes its work in 1999.

### *Venetia Restaurant*

The Venetia Restaurant is located on the waterfront between Thomas Marine and the Port Norfolk Yacht Club. There are several slips, moorings and old pilings located nearby.

## Dredged Areas

### Lower Estuary: Navigation channel north of Neponset Avenue Bridge

A channel provides navigable water through Dorchester Bay from the main ship channel (President Roads) in Boston Harbor up to the Neponset Avenue Bridge (see Figure 11b and c). This channel was authorized by Congress in 1907 and last dredged in 1966-67 to a depth of fifteen feet (MLW) by 100' wide. Later plans (see Appendix D) to increase the depth and breadth of the channel have since been deauthorized (personal communication, ACOE).

### Mid and Upper Estuary: Navigation channel south of the Neponset Avenue Bridge

The reach of the river south of the Neponset Avenue Bridge to the Milton Yacht Club is navigable by recreational boats. While no specific record of a navigation channel being dredged *throughout* this section has been obtained, a condition of the Army Corps of Engineers' agreement to dredge the channel north of the Neponset Avenue Bridge was that the state was to dredge and maintain this reach to a depth of -6.0 feet (MLW). The Corps condition survey report of 1978 notes that this condition has been fulfilled (see Appendix D). Commonwealth records do indicate that the state has dredged two sections of this reach: one in the vicinity of the Neponset Valley Yacht Club and the other at and below Milton Yacht Club (Figure 11a and b).

In 1982 DEQE's Division of Waterways commissioned a feasibility study for the dredging of this portion of the Neponset River. The study recommended the (federal) channel width of one hundred feet be extended upstream to the Milton Town Landing with the following depths: ten feet (MLW) from the upstream terminus of the federal channel to the Granite Avenue Draw Bridge; a tapering depth of ten feet to six feet (MLW) through the mooring area of the Neponset Valley Yacht Club to a point about 1050 feet upstream of the Granite Avenue Bridge; and from this point to the Milton Town Landing, a proposed depth of six feet (MLW). This project was not implemented as described due to lack of funding and permit concerns about dredging and disposal impacts, but maintenance dredging by DEM did take place in the area of Milton Yacht Club.

Figures 11(a), (b), and (c) depict areas in the ACEC which have been dredged in the past and Table 4 identifies each site. Additional information on the extent of work authorized for each site is contained in Appendix D, a comprehensive listing of permits and licenses issued in the Neponset Estuary. It should be noted that several entries in Figure 11, Table 4, and Appendix D are for locations that, based on former and current use, have been dredged in the past, but for which dredge permits have not been located.

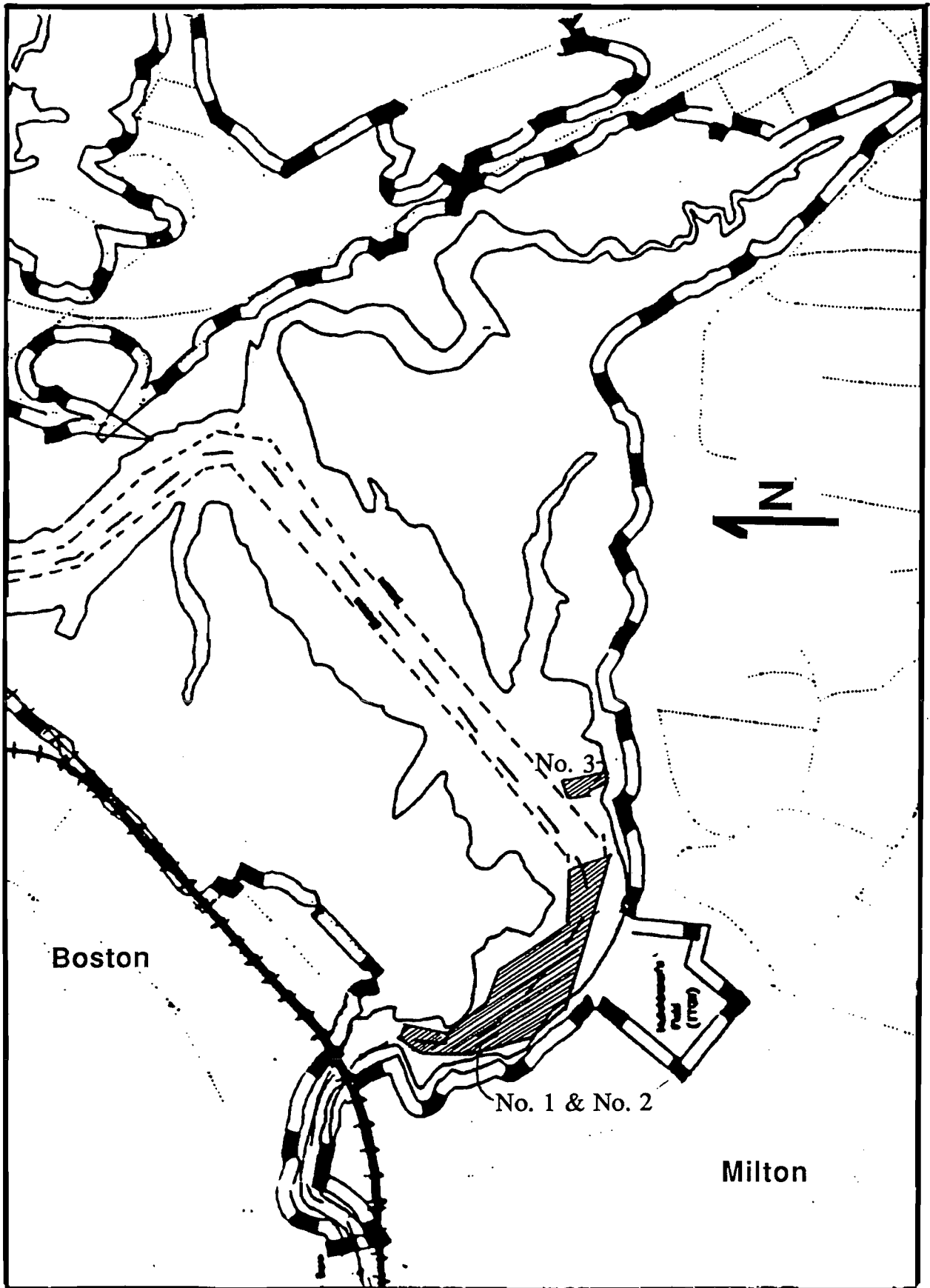


Figure 11 (a): Map of previously authorized dredging in the upper Neponset River Estuary ACEC.

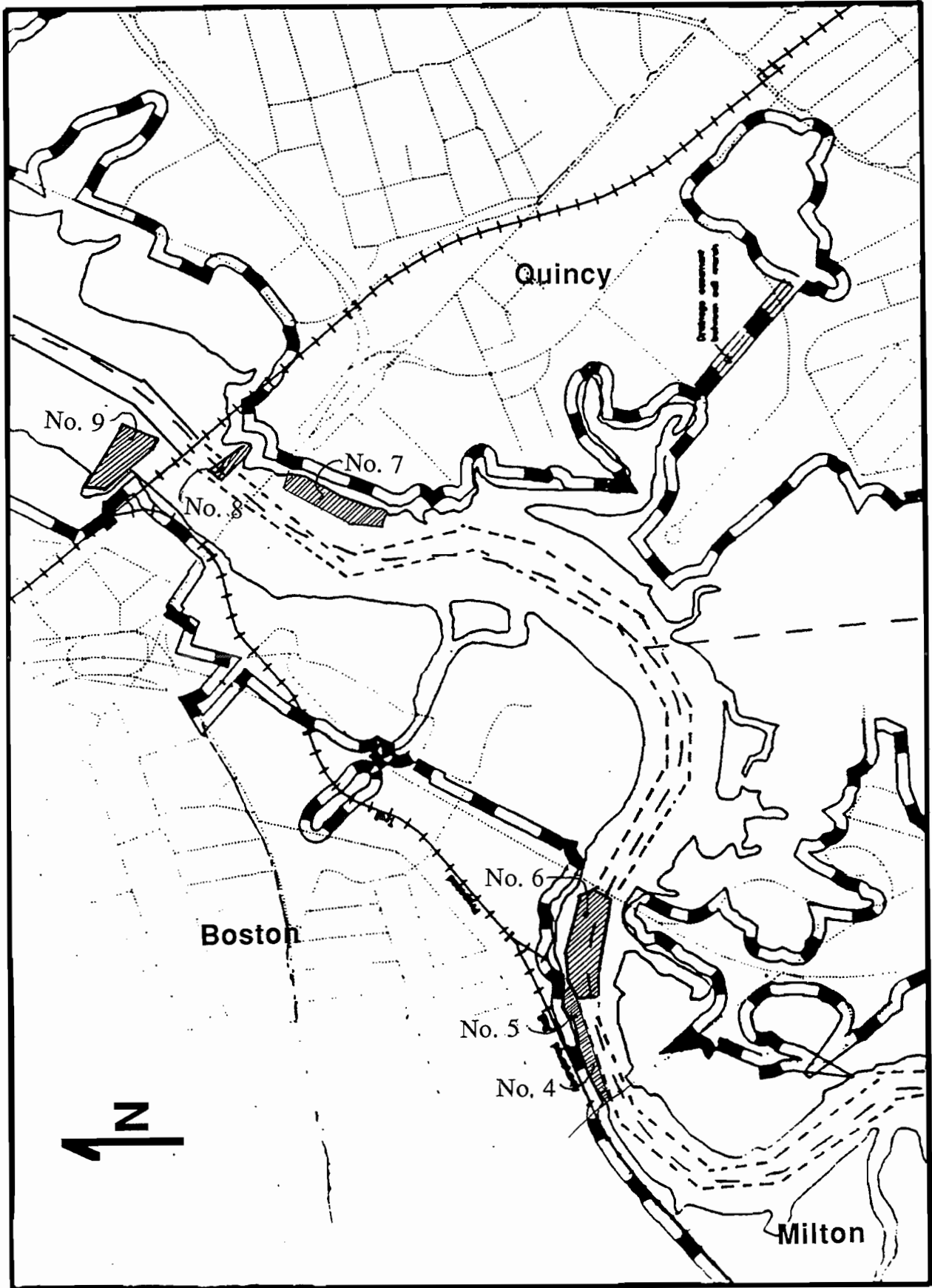


Figure 11 (b): Map of previously authorized dredging in the mid Neponset River Estuary ACEC.

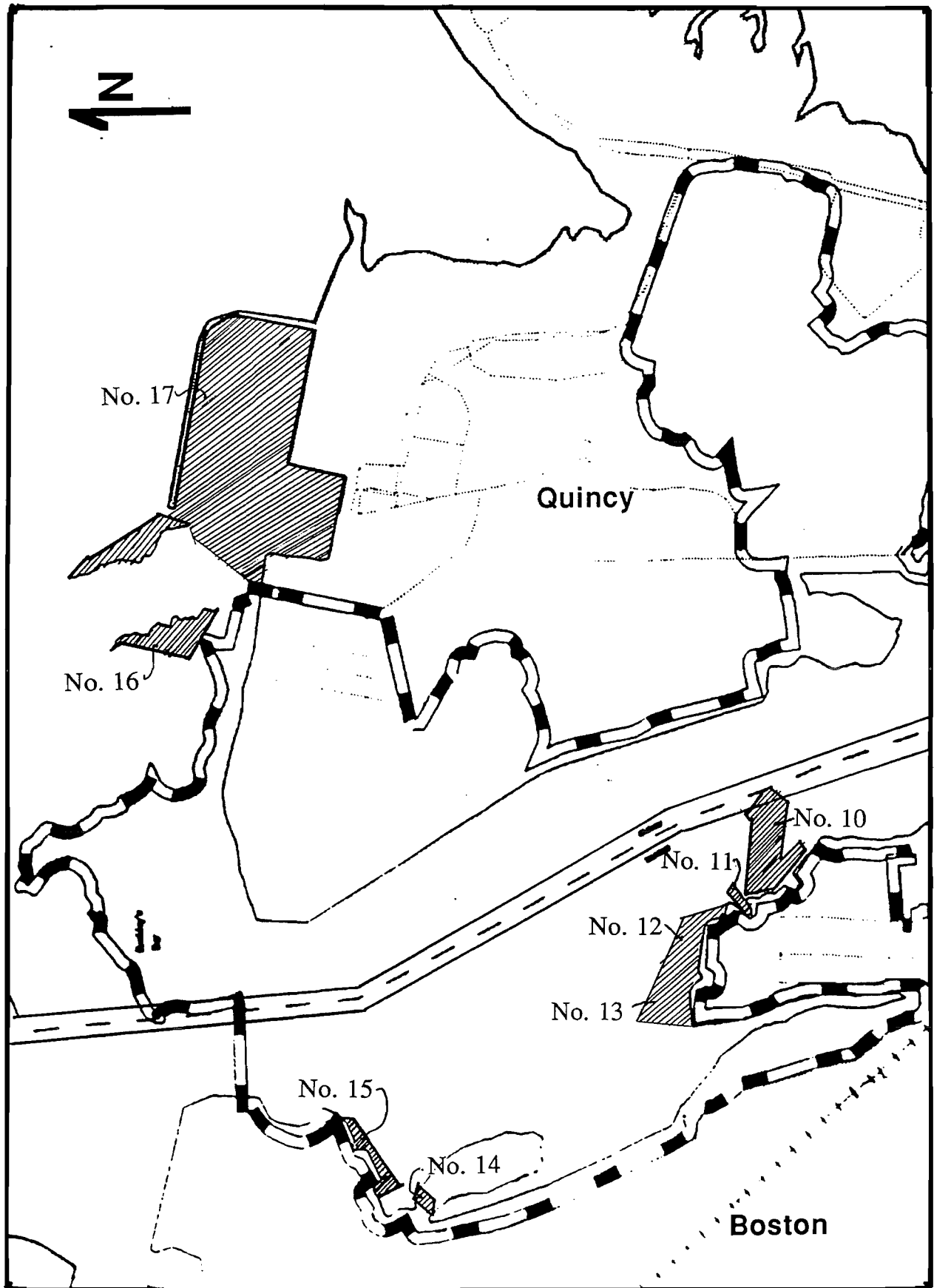


Figure 11 (c): Map of previously authorized dredging in the lower Neponset River Estuary ACEC.

- 4) Privately-owned structures for a water-dependent use below the high-water mark, provided that:
  - a) the proposed use is not industrial and is located within the footprint of existing previously authorized pile-supported structures. Example: a new commercial dock in area of former industrial pier;
  - b) such structures are necessary to accommodate infrastructure facilities, and are designed to minimize encroachment in the water. Infrastructure facilities are those that produce, deliver or provide electric, gas, water, sewage, transportation, or telecommunications services to the public.
  - c) such structures consistent with a Resource Management Plan adopted by the municipality and approved by the secretary.

Beyond those described above, the few limited circumstances described in the Ch.91 regulations in which fill or structures may be allowed in the ACEC (provided that reasonable measures are taken to avoid, minimize, and mitigate any encroachment in the waterway) include:

- 1) shoreline stabilization or rehabilitation of an existing shore protection structure;
- 2) installation of drainage, ventilation, or utility structures, or placement of minor and incidental fill necessary to accommodate any modification to existing *public* roadways or railroad track and/or rail bed; or
- 3) improvement or rehabilitation of existing *public* roadways or railroad track and/or rail bed, provided that any net encroachment with respect to public roadways is limited to widening by less than a single lane, adding shoulders, and upgrading substandard intersections.

None of the above effects or restricts the continuation, maintenance, or replacement of existing and/or licensed water-dependent use structures, nor limits structures otherwise eligible for licensing. An important provision in the Chapter 91 regulations allows for the permitting of new privately-owned structures below the high-water mark if they have been provided for in a Resource Management Plan that has been approved by the Secretary of EOEA and adopted by the local municipality (see above).

Under ACEC provisions, new or improvement dredging is not allowed; and only in those areas where previous dredging can be verified will maintenance dredging be permitted.

#### Upper Estuary: South of Granite Avenue Bridge

The existing boating facilities are appropriate in scale and strike a reasonable balance between the requirements of operations and maintenance vs. equitable access; however, there appears to be significant interest in more recreational/educational use in this end of the Neponset River estuary. The types of use most frequently mentioned include canoeing, kayaking and hiking/birding.

The general area around the Granite Ave. bridge could provide opportunities for increasing these kinds of uses. Neponset Valley Yacht Club site is well situated and physically suited for launching of canoes, kayaks and small boats. The property has existing parking and easy access off Granite Avenue. If planned in conjunction with similar or related activities around the perimeter of the No. 2 Granite Avenue building and possible long range public improvements at the Schlager site, it could serve as a highly visible recreational center of the estuary especially if coordinated with the MDC Plan.



#### Mid-estuary: Granite Avenue Bridge to Neponset Avenue Bridge

There exists the opportunity to reestablish waterfront structures and boating access in this transition area between the more natural environment to the south and the developed area of the lower estuary. Redevelopment of the T Construction Corp. and/or Schlager sites could accommodate restored structures for commercial or recreational boating. The waterfront of these sites has been engineered and the existence of former waterfront structures provide the opportunity under DEP Waterways Regs. 310 CMR 9.32(1), also called Ch.91 Regs, to permit new privately-owned structures for *commercial* use.

#### Lower Estuary: North of Neponset Avenue Bridge

This section of the ACEC contains the largest concentration of water-dependent uses including existing marinas, yacht clubs, restaurants and water transportation facilities.

An expansion of water-dependent uses is best accommodated in this area where necessary infrastructure investments have already been made, the channel is more navigable, a more pristine areas will not be impacted.

Given strict prohibitions concerning the alteration of saltmarsh and physical limitations due to shallow water depths in the upper estuary, and the potential use or reuse locations previously authorized or historically used for water-dependent structures, the construction of new privately-owned water-dependent use structures in locations not previously authorized or historically used is not recommended within the Neponset Estuary ACEC.

#### Dredging

The natural sedimentation processes that occur within a riverine estuary often result in the reoccurring shifting and shoaling of areas within the ACEC. This has repeatedly caused navigational problems for the numerous types of boating, shipping and economic activities that have historically utilized the Neponset River. The ACEC designation brings several regulatory provisions into effect that address the issue of dredging. These provisions relate to maintenance dredging vs. improvement dredging.

Maintenance dredging can be conducted in the ACEC upon approval of necessary permits. Maintenance dredging refers to the dredging of areas that have in the past been authorized for dredging regardless of whether or not dredging has ever been done. The areal extent and depth of maintenance dredging eligible for permitting is as described and shown in existing authorizations. Table 4, Appendix D and Figure 11 list and depict previously dredged areas within the Neponset River Estuary ACEC. The sites listed in Table 4, Appendix D and on Figure 11 include those identified through previous permits as well as those for which permits have not yet been located but, based on former or current use, it is apparent that dredging has been done in the past.

Improvement dredging, that is, new dredging, is prohibited in the ACEC except for the sole purpose of fisheries or wildlife enhancement. Improvement dredging is defined as dredging of an area that has not been authorized previously.

Consultations with owners of existing marinas and marine businesses and with board members of existing yacht clubs in the ACEC revealed no immediate or short term expansion plans that include the need for improvement dredging. In some cases, representatives of these facilities explained that there may be places within or at the perimeter of their boat berthing areas that have not been included in previous authorizations, but that if eligible for dredging, could improve the functioning and capacity of the existing facility without encroaching on contiguous resource areas.

This kind of improvement dredging would be consistent with another stated goal of increasing public access and recreational and educational opportunities. Nevertheless, if improvement dredging is to be allowed within the ACEC, it should be done under strict conditions to avoid and minimize any negative effects of the resources (see Appendix B, page 8, regarding the specific language of the December 1, 1995 amendments describing limited exemptions for certain improvement dredging projects). Those conditions could include the use of a tight closing environmental dredge bucket, seasonal prohibitions to avoid spawning and migration periods, no disposal in Massachusetts waters and preferably in containment sites for any contaminated sediment. The disposal of dredged material is prohibited in coastal tidelands unless for the express purpose of beach nourishment, dune construction or stabilization with vegetative cover, or the enhancement of fishery or wildlife habitat.

## ***Implementation Strategy***

### **Water-dependent Uses**

#### ***Management Issues***

Generally, throughout the entire ACEC tidelands area, all structures should now have a license under the Ch.91 regulations administered by DEP. All unlicensed structures in the ACEC should file for a Chapter 91 license under the Amnesty Program by October 4, 1996. The Amnesty Program provides a simple, low cost opportunity for all existing structures to obtain required permits before the new provisions of the law go into effect.

In the upper estuary south of the Granite Street Bridge, very limited expansion of water dependent uses or any other structures is appropriate. Any reconfiguration or limited expansion of existing (including previously authorized or built) privately-owned water-dependent use structures may be permitted in conformance to the following guidelines:

- requires no new (improvement) dredging
- reconfigured structure is no closer than 25' from tidal wetlands
- reconfigured structure is no closer than 10' from navigation channel

Any new publicly-owned structures may be permitted in conformance with the following guidelines:

- structures minimize encroachment into navigable waterway
- structures built over mudflat and saltmarsh be designed and constructed to avoid and minimize impacts
- planning for new structures be coordinated with that of other municipal, state, and citizen groups

Given strict prohibitions concerning the alteration of saltmarsh and physical limitations due to shallow water depths in the upper estuary, and the potential use or reuse locations previously authorized or historically used for water-dependent structures, the construction of new privately-owned water-dependent use structures in locations not previously authorized or historically used is not recommended within the Neponset Estuary ACEC.

Permits and Licenses for Previous Structures, Dredging and Fill in the Neponset River Estuary ACEC

Date Issued	Permit	Permittee	Agency	Dredging	Activity Structures	Fill	Conditions
<b>Milton Yacht Club</b>							
5/83	Contract No. 3002	DEQE-Division of Waterways		maintenance dredge channel in Neponset River to -6.0 MLW (min width 100')			COE 404 permit prohibits dredging between March 1 through June 30 for protection of anadromous fishery
7/67	Contract No. 2585	DPW-Division of Waterways	DPW	dredge channel and basin in Neponset River to -6.0 MLW (min width 100'; plan shows wider area)			
<b>Neponset River south of Neponset Avenue Bridge</b>							
8/20/23	Contract No. 84; Authorized by chapter 353 of the Acts of 1923			<p>Neponset Avenue Bridge to Granite Ave bridge: 100' wide, -6.0 MLW Granite Ave. Bridge to Godfrey's Coal Wharf: 75' wide, -6.0 MLW In front of Godfrey's Coal Wharf: not less than 50' Mooring basin in front of Vose's Grove to -6.0 MLW</p> <p>Dredge and maintain a 2 mile reach of channel between the Neponset Bridge and Milton Mills to -6.0 MLW. (This dredging was required of the Commonwealth as a condition of ACOE dredging north of Neponset Bridge in 1907.</p>			<p>Narrative with ACOE's condition survey of 1986 states this dredging was done and has been maintained since 1910.)</p>

Permits and Licenses for Previous Structures, Dredging and Fill in the Neponset River Estuary ACEC

Date Issued	Permit	Permitee	Agency	Dredging	Activity Structures	Fill	Conditons
<b>224 Adams Street, Milton</b>							
8/3/84	C. 91 #1098	Marion R. Lynch	DEQE		maintain a pier and float; construct and maintain a boat launching ramp and wall		
12/29/83	WQ Certification #83W-140	Marion R. Lynch	DEQE/DWPC		maintain existing pier and float, construct and maintain a boat launching ramp	remove unauthorized fill	
5/17/76	C. 91 #125	Teresa L. Grogan	DEQE	dredging 37'X75' to depth of -4.0 MLW	build and maintain a pier and float; asphalt boat launching ramp extending 95' into tidewaters		
<b>Neponset Valley Yacht Club</b>							
3/56	Contract No. 1594	DPW-Division of Waterways	DPW	dredge channel to -8.0 MLW (min width 200')			
<b>State Street South</b>							
11/3/80	C. 91 License No. 687	SSB Realty, Inc.	DEQE	construct 400'X18' open channel between Sagamore Creek and existing 18'X10'6" box culvert		with associated filling and excavation in Sagamore Creek	
4/30/80	Water Quality Certificate	SSB Realty	Water Resources Commission/DWPC			relocate 145' of a channel leading to and place fill in wetlands	

Permits and Licenses for Previous Structures, Dredging and Fill in the Neponset River Estuary ACEC

Date Issued	Permit	Permitee	Agency	Dredging	Activity Structures	Fill	Conditions
10/8/69	License No. 5593	SSB Realty Trust	DPW		Construct 1200' X18'X10'6" box culvert to handle drainage formerly carried by Sagamore Creek.	Fill, pipe, and otherwise relocate and modify the main channel and estuaries of Sagamore Creek. Place solid fill in Sagamore Creek over a distance of 980'.	
	C. 91 License No. 5731 (referenced on Plan 687)						
	C. 91 License No. 3662 (6 plan sheets)	SSB Realty, Inc.				maintain and 8-story office and retail building and 4-story parking garage in and over the filled waters of Sagamore Creek	Licensee shall maintain public walkways and the ground level publicly accessible areas outside the footprint of buildings as shown on the plan. Place 4 benches as shown on sheet 6A. Place appropriate signage
<b>Sagamore Creek at Walnut Street</b>							
10/26/90	C. 91 License No. 2427	Hardwood N.V.	DEP		maintain existing concrete platform and timber bulkhead and remove 5 piles		remove piles within 2 years
<b>Sagamore Creek between Walnut and Newbury Streets</b>							
2/25/59	C. 91 License No. 4196	Charles M. McConaghy	DPW			relocate existing tidal creek and fill existing location of creek	



Permits and Licenses for Previous Structures, Dredging and Fill in the Neponset River Estuary ACEC

Date Issued	Permit	Permitee	Agency	Dredging	Activity Structures	Fill	Conditions
<b>2 Hancock Street, Quincy</b>							
3/30/93	Dredging # 239	Neponset Landing Trust	DEP	maint. dredge 9,000 cy; max depth -7.0 MLW; disposal at MBDS			dredging by mechanical means; no dredging 3/1 - 5/31
1/29/93	WQ certification BRP WP 39, T #22481		DEP/WPC	dredging area 50' to 100' X 460' long			no dredging between 2/1 and 6/15; environmental bucket plus reduced size of hinge openings and flaps covering hinge openings; no dredging within 25' of saltmarsh
	Lic no. 5050 & 5690; pier repair (referenced on No. 239)		DEP?				
12/18/91	Order of Conds. 59-356		Quincy Con Com	dredging	4 commercial floats 10'X30'; maint of existing pier		no dredging 3/16 - 10/14 (dredging to be done 10/15 - 3/15); no vehicles or equipment stored within the 100' coastal bank buffer zone; no servicing of equipment on site; catch basins with gas/oil interceptors, cleaned bi-annually; no storage
<b>Taylor Street, north of MBTA bridge</b>							
3/7/86	1190	National Data Verification Service	DEQE	dredge 24,000 cy; for commercial marina facility	construct and maintain pile-supported piers and walkways, travel-lift slip and dock, steel sheet piling, timber pile breakwater; removal of steel barge;		
12/7/84	Order of Conditions (referenced in 1190)	same	Boston Con Com				

Permits and Licenses for Previous Structures, Dredging and Fill in the Neponset River Estuary ACEC

Date Issued	Permit	Permittee	Agency	Dredging	Activity Structures	Fill	Conditions
10/2/84	Water Quality Certification (referenced in 1190)		DEQE				
<b>Neponset River between Squantum Point and MBTA bridge</b>							
1/11/67	C. 91 License No. 5186	Boston Edison Company	DPW			place and maintain solid fill and stone slope proection; construct and maintain culverts	
	C. 91 License No. 5185	Mass. Bay Transportation Authority				place solid fill with stone faced slope in Neponset River	
<b>Bay State Road</b>							
10/11/89	C. 91 License No. 2075	City of Quincy Department of Public Works	DEP		construct storm drain, tide gate and stone headwall for shoreline stabilization and flood control		

## Permits and Licenses for Previous Structures, Dredging and Fill in the Neponset River Estuary ACEC

Date Issued	Permit	Permittee	Agency	Dredging	Activity		Conditions
					Structures	Fill	
<b>Port Norfolk Condominiums, Boston</b>							
	C. 91 #1601	Port Norfolk Condominium, Inc.			construct multi-unit residential buildings and site work, construct public waterfront walkway, viewing platform, place granite block seawall in and over existing filled tidelands		Public pedestrian access walkways leading to and along the site's waterfront area. The walkway along the waterfront of the site shall be a minimum of 6' wide. The permittee shall connect the site's waterfront walkway with future public walkway
2/10/87	Superseding Order of Conditions	Port Norfolk Condominium, Inc.	DEQE				
4/18/86	Water Quality Certificate	Port Norfolk Condominium, Inc.	DEQE/DWPC				
1905	C. 91 License No. 2944		Harbor and Land Commissioner			fill tidelands	
<b>Port Norfolk Yacht Club, 179 Walnut Street</b>							
3/30/93	Dredge Permit No. 243	Port Norfolk Yacht Club	DEP	maintenance dredge 9,200 cy; max depth -6.0 MLW; disposal at MBDS			dredging by mechanical means
	C. 91 Lic no. 4593 (referenced on plan for #243)		DPW		marine railway & filled steel barge		
	Lic no. 2083 (referenced on plan for #243)		DPW		floating dock		
	Lic no. 1596 (referenced on plan for #243)		DEQE		floating docks		

Permits and Licenses for Previous Structures, Dredging and Fill in the Neponset River Estuary ACEC

Date Issued	Permit	Permitee	Agency	Dredging	Activity Structures	Fill	Conditions
1/5/93	WQ cert. BRP WP 39, T # 40204		DEP				silt curtain; no dredging 2/1 to 6/15 to protect winter flounder spawning and the anadromous (smelt, blue back herring, shad) fish run; modified clamshell bucket; no dredging within 25' of salt marsh
10/17/91	Order of Conds 6-488		Boston Con Com				no dredging from 2/1 to 6/15; no dewatering; waste oil disposal facility; absorption pillows accessible
4/11/90	C. 91 Lic no. 2303 (2023 referenced on plan for #243) License No. 3 (reference on Lic. Plan 2303)	Port Norfolk Yacht Club, Inc.	DEP		construct retaining wall with rip-rap toe apron		
			Port of Boston		timber pier		
12/18/85	Dredge Permit #150	DEM-Division of Waterways	DEQE	dredge 16,000 cy of subaqueous material from irregularly shaped area			
and 8/2/84	Water Quality Certification 84W-009D	DEM-Division of Waterways	DEQE/DWPC	dredge 16,000 cy of sediment; disposal at MBDS			disposal of material to be capped because of accumulation of PCBs; dredging to be done during the least productive periods of estuarine species, 10/1 to 2/1
7/84	Contract No. 3045	DEM	DEM-Division of Waterways	maintenance dredge basin to -6.0 MLW			
5/3/84	Order of Conditions 6-253	DEM-Division of Waterways	Boston Con Com	dredge 16,000 cy			no dredging between February 1 and May 15
2/19/93	C. 91 License No. 3244	Port Norfolk Yacht Club	DEP		construct a concrete boat ramp		

Ericsson and Walnut Street, Boston

Permits and Licenses for Previous Structures, Dredging and Fill in the Neponset River Estuary ACEC

Date Issued	Permit	Permitee	Agency	Activity		Fill	Conditions
				Dredging	Structures		
4/28/87	C. 91 #1606	Boston Water and Sewer	DEQE	dredge 50 cy material	construct 36" storm drain outfall, associated riprap		
2/17/87	Water Quality Certification No. 86W-242	Boston Water and Sewer Commission			36" storm drain		
<b>Old Colony Yacht Club (and Port Norfolk Yacht Club)</b>							
12/18/85	Dredge Permit #150	DEM-Division of Waterways	DEQE	dredge 13,000 cy at the Old Colony YC (see also Port Norfolk YC, dredge 16,000 cy)			
7/84	Contract No. 3045	DEM-Division of Waterways	DEM	maintenance dredge basin to -6.0 MLW			
5/3/84	Order of Conditions 6-254	DEM-Division of Waterways	Boston Con Com				no dredging between February 1 and May 15
4/17/84 (Old Colony)	Water Quality Certificate 84W-009D	DEM-Division of Waterways	DEQE/DWPC	dredge 13,000 cy at Old Colony YC; disposal at MBDS; (see also Port Norfolk YC)			Old Colony: no dredging between February 15 and May 15
1982	Section 404 and Section 10 (referenced in WQ cert.)		U.S. ACOE				
	License No. 5736	Old Colony Yacht Club	DPW	dredge area adjacent to seawall to depth of -5.0' MLW	place timber piles, floats, and steel barge bulkhead		

Permits and Licenses for Previous Structures, Dredging and Fill in the Neponset River Estuary ACEC

Date Issued	Permit	Permitee	Agency	Dredging	Activity Structures	Fill	Conditions
<b>Victory Road Park</b>							
6/8/87	C. 91 License No. 1635	Metropolitan District Commission	DEQE	dredge two areas on either side of bridge: 1,900 cy to the east, 1,200 cy to the west; on-site upland disposal	place 135 l.f. of rip-rap, construct 60' timber bridge		
3/18/87		Water Quality Certification	DEQE				
6/13/86	Order of Conditions	MDC	Boston Con Com				
<b>MWRA Pier, west of Marina Bay, Quincy</b>							
10/27/89	Dredge Permit #187	DEM-Division of Waterways	DEP	dredge 51,000 cy to max depth of -10.0' MLW; disposal MBDS			
10/26/89	Water Quality Certification	DEM-Division of Waterways	DEQE/DWPC	dredge channel to -10 feet MLW, 51,000 cy; disposal at MBDS			dredging to be completed by February 15; dredging by tight-closing bucket to reduce sediment resuspension; silt curtain not suitable in this location
9/19/89	Order of Conditions #59-302	DEM-Division of Waterways (and MWRA)	Quincy Con Com				separate NOI required for proposed personnel pier project and all landward activities
5/16/90	C. 91 License No. 2350 (6 plan sheets)		DEP		construct a pier, ramp, floating dock, shore protection, and parking facility		



Permits and Licenses for Previous Structures, Dredging and Fill in the Neponset River Estuary ACEC

Date Issued	Permit	Permitee	Agency	Dredging	Activity Structures	Fill	Conditions
<b>Marina Bay, Quincy</b>							
4/28/87	C. 91 No. 1617 (plan: 3 sheets)		4/23/84		construct pile-supported pier to support floats		
12/3/86	C. 91 License No. 1572	Boston Harbor Marina Company	DEQE		maintain existing pile-held dock extension for commercial boating facilities		
10/22/85	C. 91 License No. 1329	Boston Harbor Marina Co.	DEQE		construct timber open-pile pier, 2 gangways, "U" shaped floating dock, and associated piles for berthing of commercial and private vessels		
2/24/85	Order of Conditions (referenced in C. 91 Lic. No. 1329)						
4/23/84	C. 91 #1081	Boston Harbor Marina Co.			install five steel mooring piles with batter piles to provide fixed mooring anchorage for "Edmund Fitzgerald"		
	Water Quality Certification No. 84W-024				5 steel mooring piles		
	Water Quality Certification No. 84W-025	Boston Harbor Marina Co.			construct a 70'X30' timber, open-pile deck adjacent to existing seawall and wood wharf for commercial marina		
10/30/75	C. 91 #54	Boston Harbor Marina, Inc.	DEQE		place and maintain rubber tire breakwater, construct travel lift piers and place pile held floats		

Permits and Licenses for Previous Structures, Dredging and Fill in the Neponset River Estuary ACEC

Date Issued	Permit	Permitee	Agency	Dredging	Activity Structures	Fill	Conditions
	C. 91 License No. 4568 (referenced in license #54)		DPW				
	C. 91 License No. 1082	Boston Harbor Marina Co.	DEQE		construct 2 open-pile wooden deck extensions appurtenant to an existing, previously authorized (Lic. No. 4234) wooden deck for additional commercial docking facilities and waterfront access for transient vessels.		
	C. 91 License No. 4234 (referenced in Lic. 1082)						

**Surrounding Harborside Condominiums, Quincy**

8/30/85	C. 91 License No. 1306	Boston Harbor Marina Co.			maintain existing multi-unit residential buildings, associated structures, construct multi-unit residential buildings; construct open-pile access pier and viewing platform; 2 drainage ditch catwalks over filled tidelands		open-pile timber public access walkway, octagonally-shaped viewing platform and catwalks to be constructed within 6 months; public access signage; public access easement to Quincy for general public use of 89.5 acres of coastal beach, saltmarsh
---------	------------------------	--------------------------	--	--	--	--	--

**Neponset River Dorchester Bay to Neponset Avenue/Hancock Street**

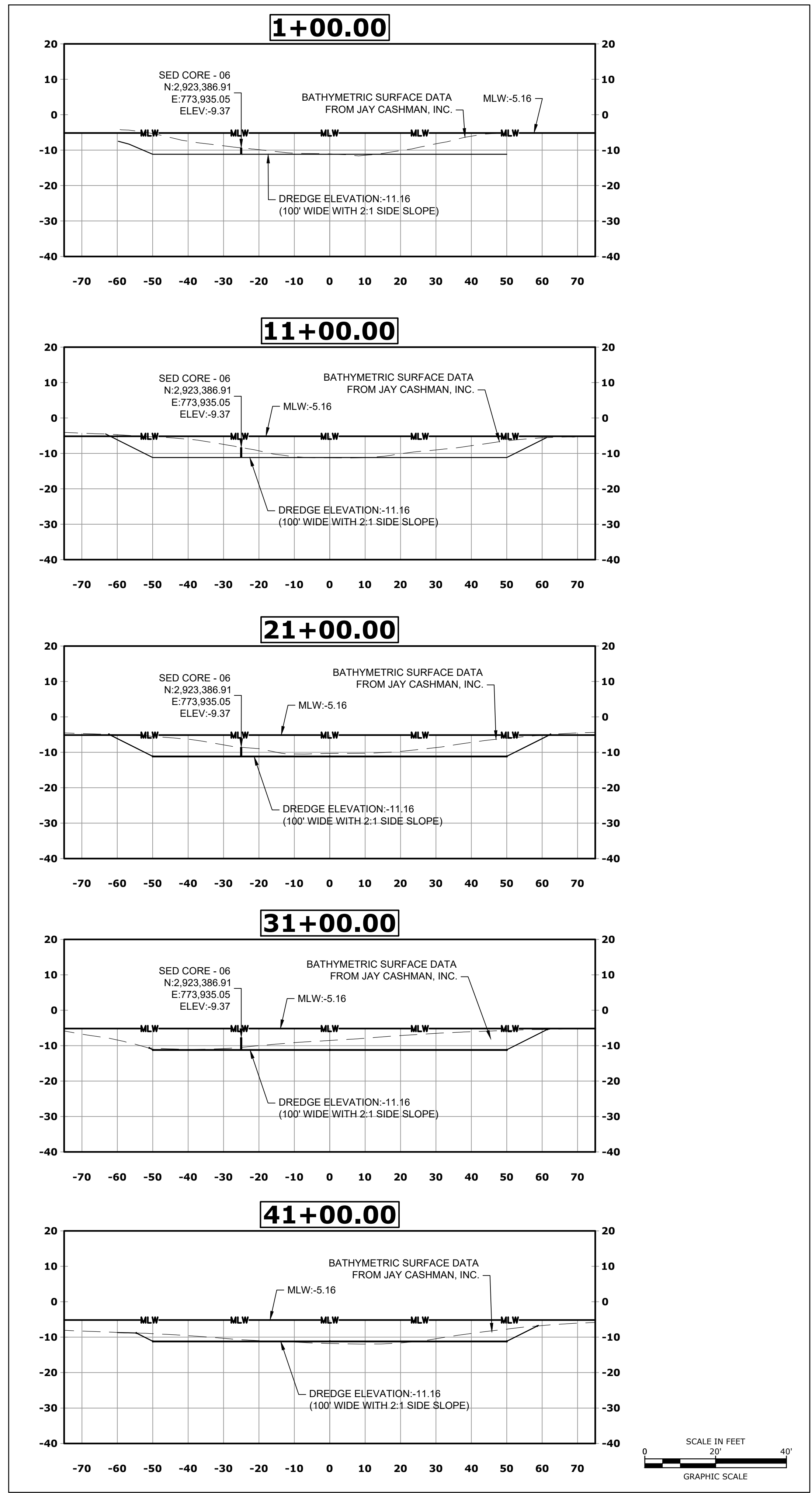
Permits and Licenses for Previous Structures, Dredging and Fill in the Neponset River Estuary ACEC

Date Issued	Permit	Permitee	Agency	Dredging	Activity Structures	Fill	Conditons
completed in 1909	Authorized by the River and Harbor Act in 1907	U.S. Army Corps of Engineers		100' wide channel dredged to -15.0 MLW. Last dredged in 1966-1967. Condition survey in 1978 revealed no hazards to			Commonwealth of Mass must dredge and maintain a 2 mile reach of channel between the Neponset Bridge and Milton Mills to -6.0 MLW

**Tighe&Bond**

**APPENDIX C**







**Tighe&Bond**

**APPENDIX D**



Preliminary Project and Permitting Schedule



Neponset River Dredging Project  
Town of Milton, MA

Task	Month 1	Month 2	Month 3	Month 4	Month 5	Month 6	Month 7	Month 8	Month 9	Month 10	Month 11	Month 12	Month 13	Month 14	Month 15	Month 16	Month 17	Month 18
<b>Sampling and Analysis Plan</b>																		
Preliminary Sampling and Analysis Plan (complete)																		
ACOE/MassDEP Sampling Plan	█	█																
Supplemental Sampling & Analysis		█	█	█	█													
<b>Identify Staging Areas</b>	█	█	█															
<b>Regulatory Pre-Permitting Meetings</b>		█	█	█														
<b>Permitting</b>																		
MA WPA/ MWBL/QWPO/BWPO Order of Conditions					█	█	█	█	█	█								
MEPA Enhanced Outreach		█	█	█	█													
ENF/Mandatory EIR			█	█	█	█	█	█	█	█	█	█	█	█				
401 Water Quality Certification							█	█	█	█	█	█	█	█	█	█	█	█
Massachusetts Historical Commission/Bureau of Underwater Archaeological Resources Review			█	█	█	█												
Chapter 91 License						█	█	█	█	█	█	█	█	█	█	█	█	█
Army Corps Section 10/ 404 Permit						█	█	█	█	█	█	█	█	█	█	█	█	█
Army Corps Section 408							█	█	█	█	█	█						
SWPPP																		█
Coastal Zone Management Federal Consistency Review						█	█	█	█	█	█	█	█	█	█			

